



Comune di Pula
Citta Metropolitana di Cagliari



***PROPOSTA DI VARIANTE LOCALE AL PIANO DI ASSETTO
IDROGEOLOGICO IN LOCALITA' BINGIA GIRONIMA
COMUNE DI PULA - CITTA METROPOLITANA DI CAGLIARI.***

Studio idraulico

Sezioni idrauliche di moto permanente

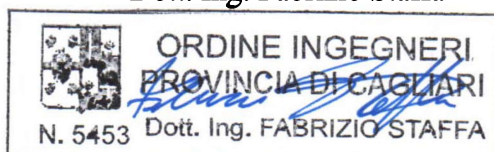
DATA:
Marzo 2021

Aggiornamento:
Ottobre 2025

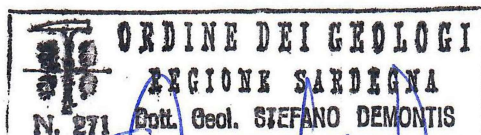
SCALA:

Allegato I.C.2

I Tecnici incaricati
Dott. Ing. Fabrizio Staffa



Dott. Geol. Stefano Demontis



Il Committente
F.lli Abeltino



***Proposta di variante locale al Piano di Assetto Idrogeologico,
in località Bingia Gironima – Comune di Pula
CITTA METROPOLITANA DI CAGLIARI.***

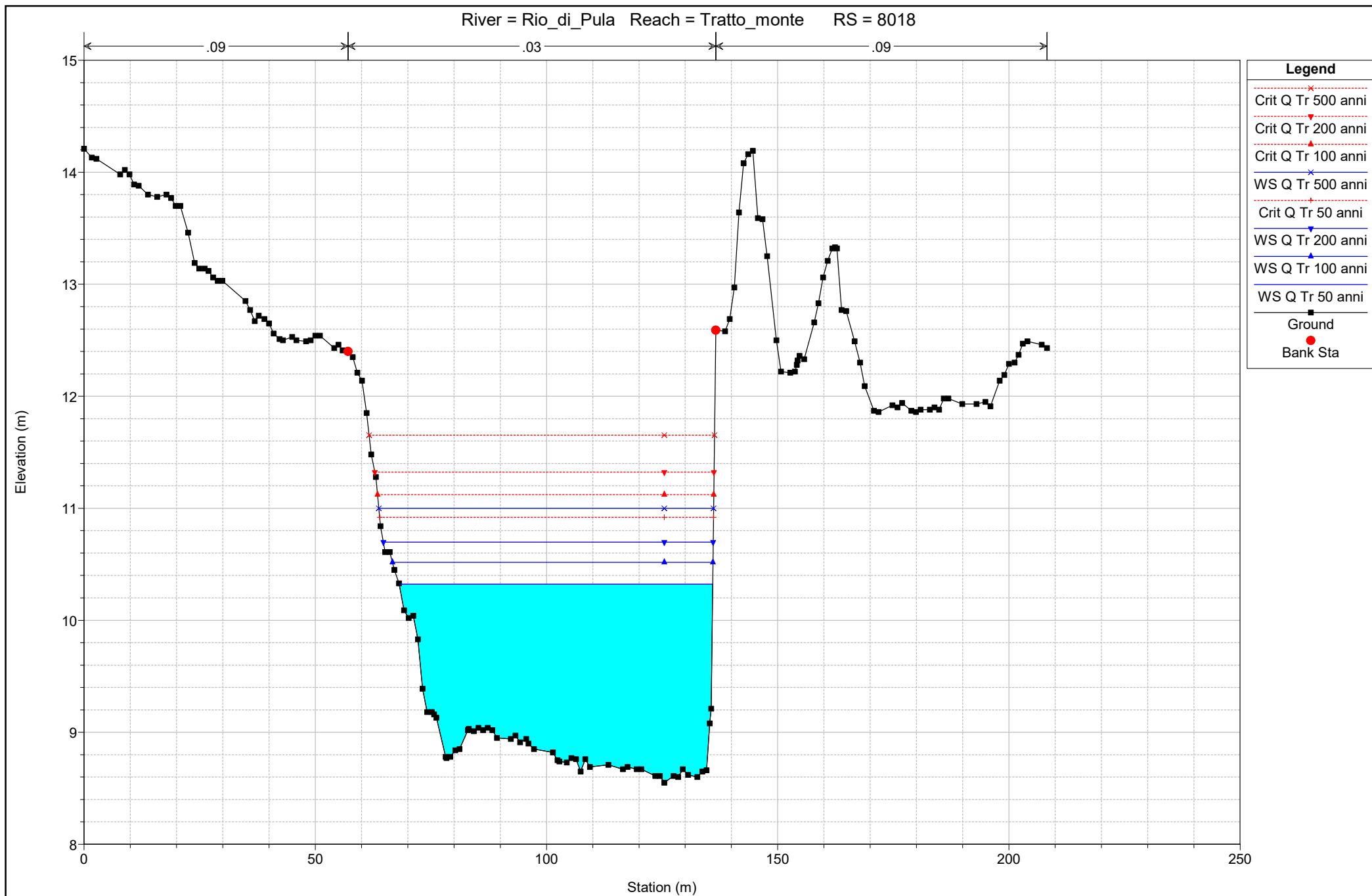
Studio idraulico

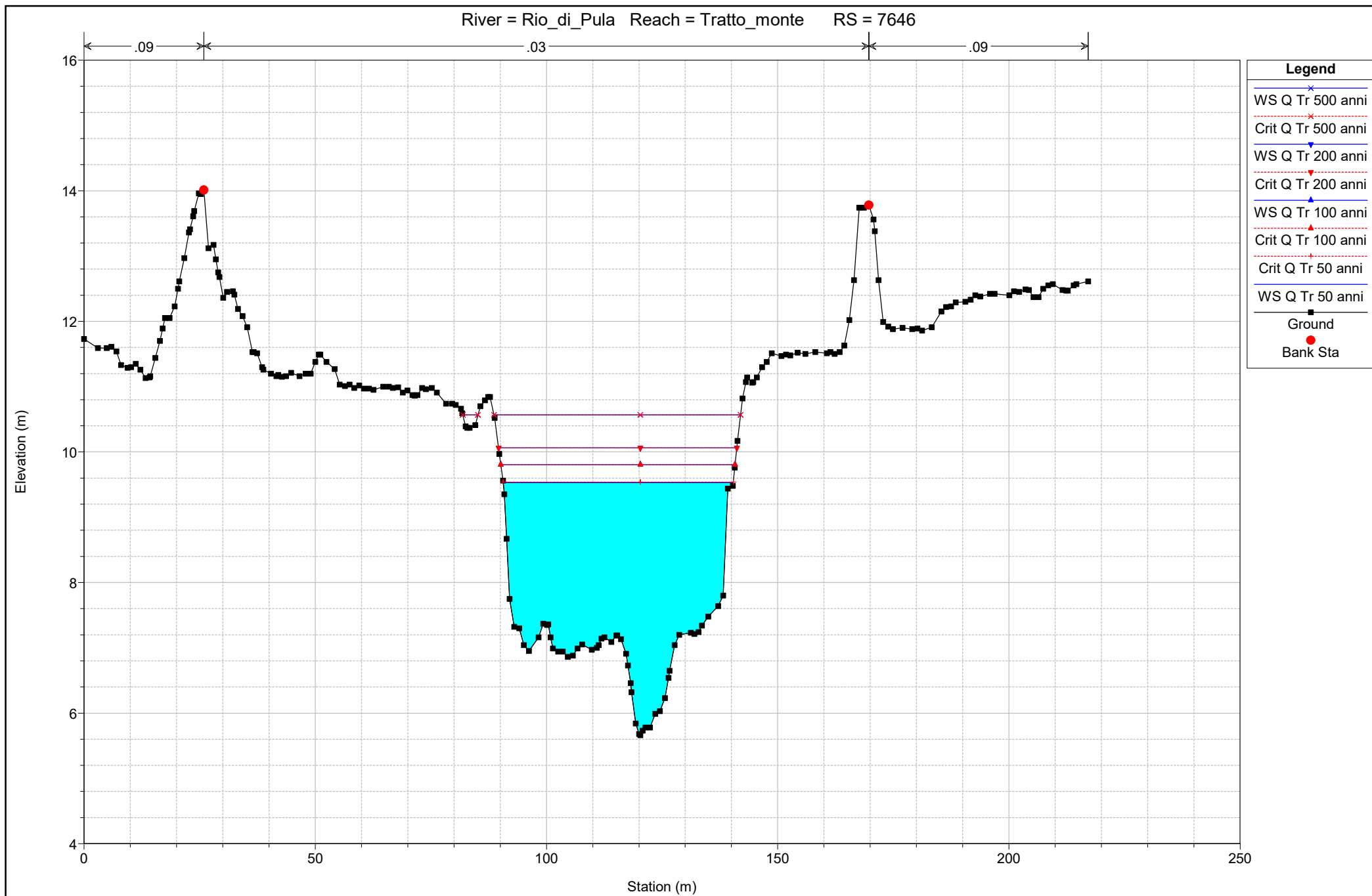
Allegato I.C.2: Sezioni idrauliche di moto permanente

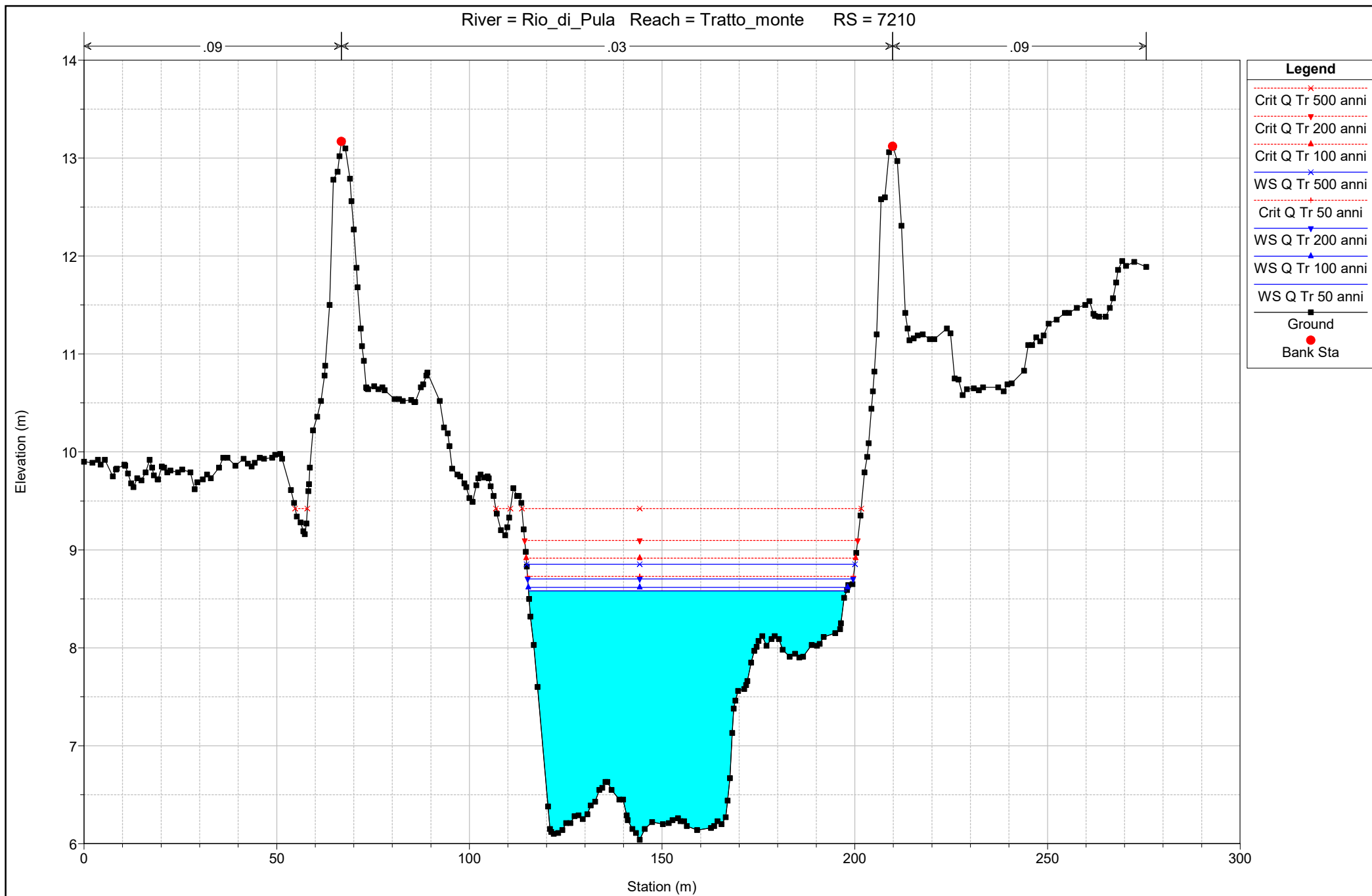


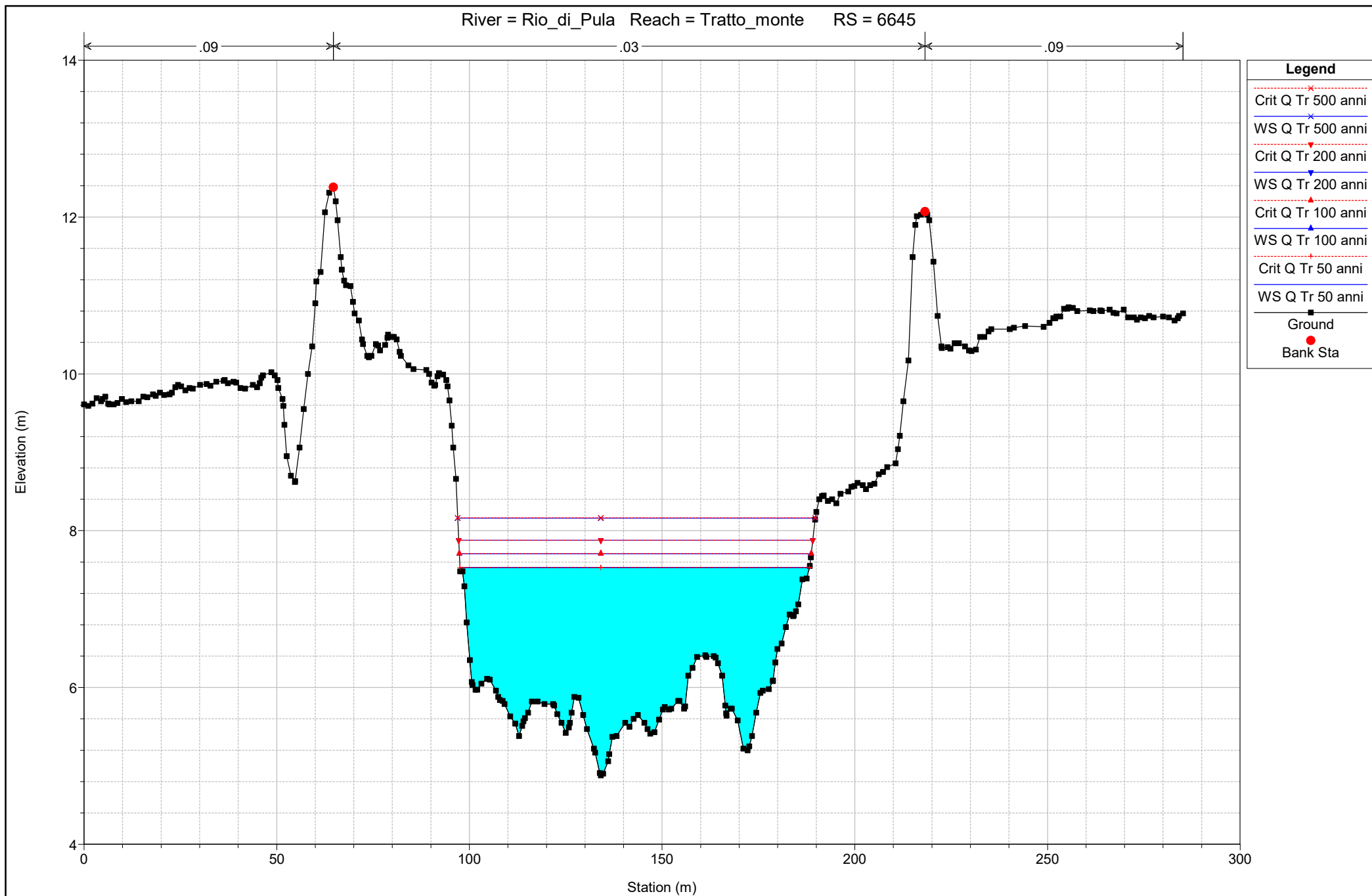
Indice

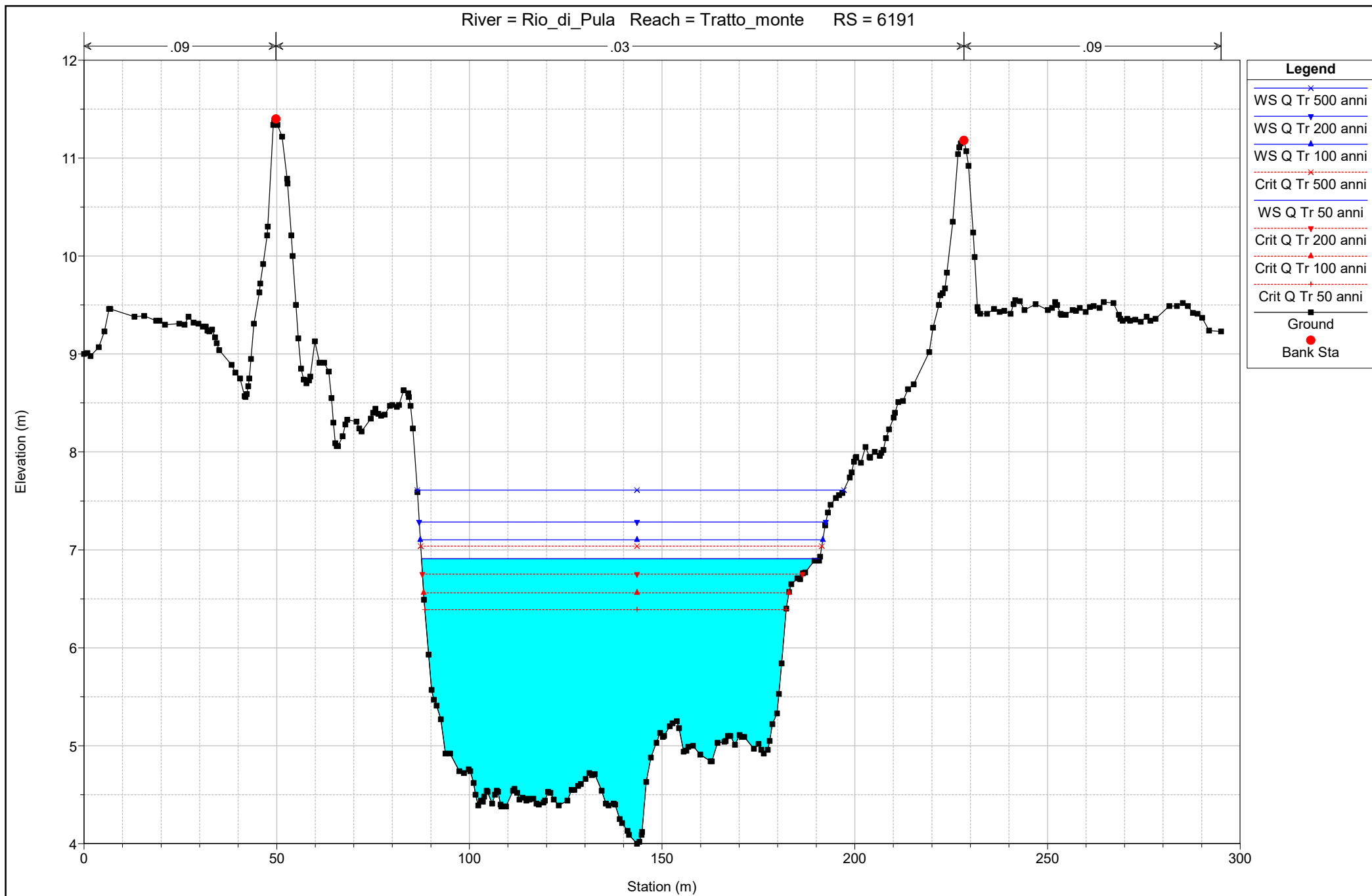
1	Sezioni idrauliche di moto permanente Rio Mannu di Pula	3
2	Sezioni idrauliche di moto permanente Canale_56411	19

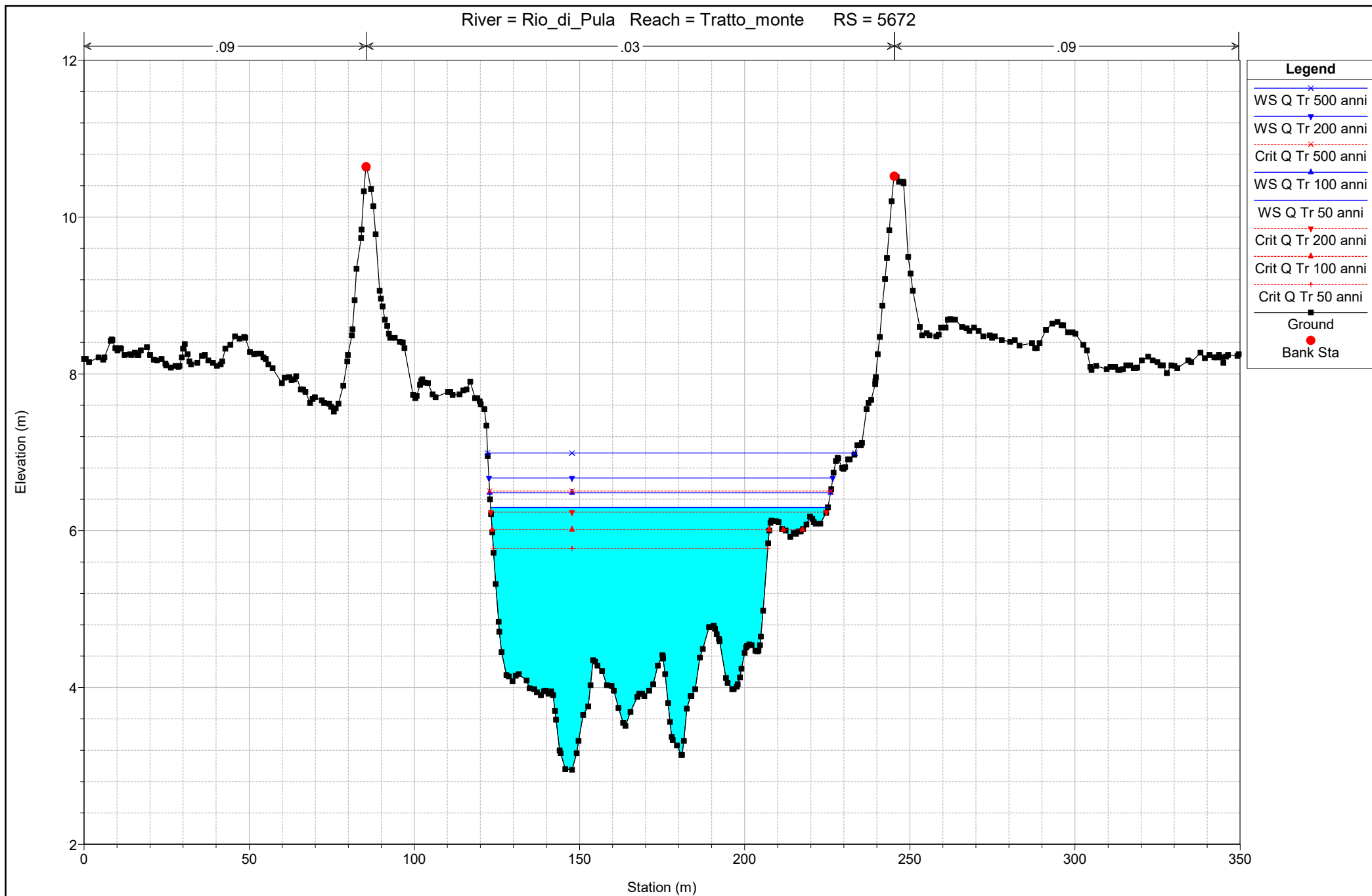


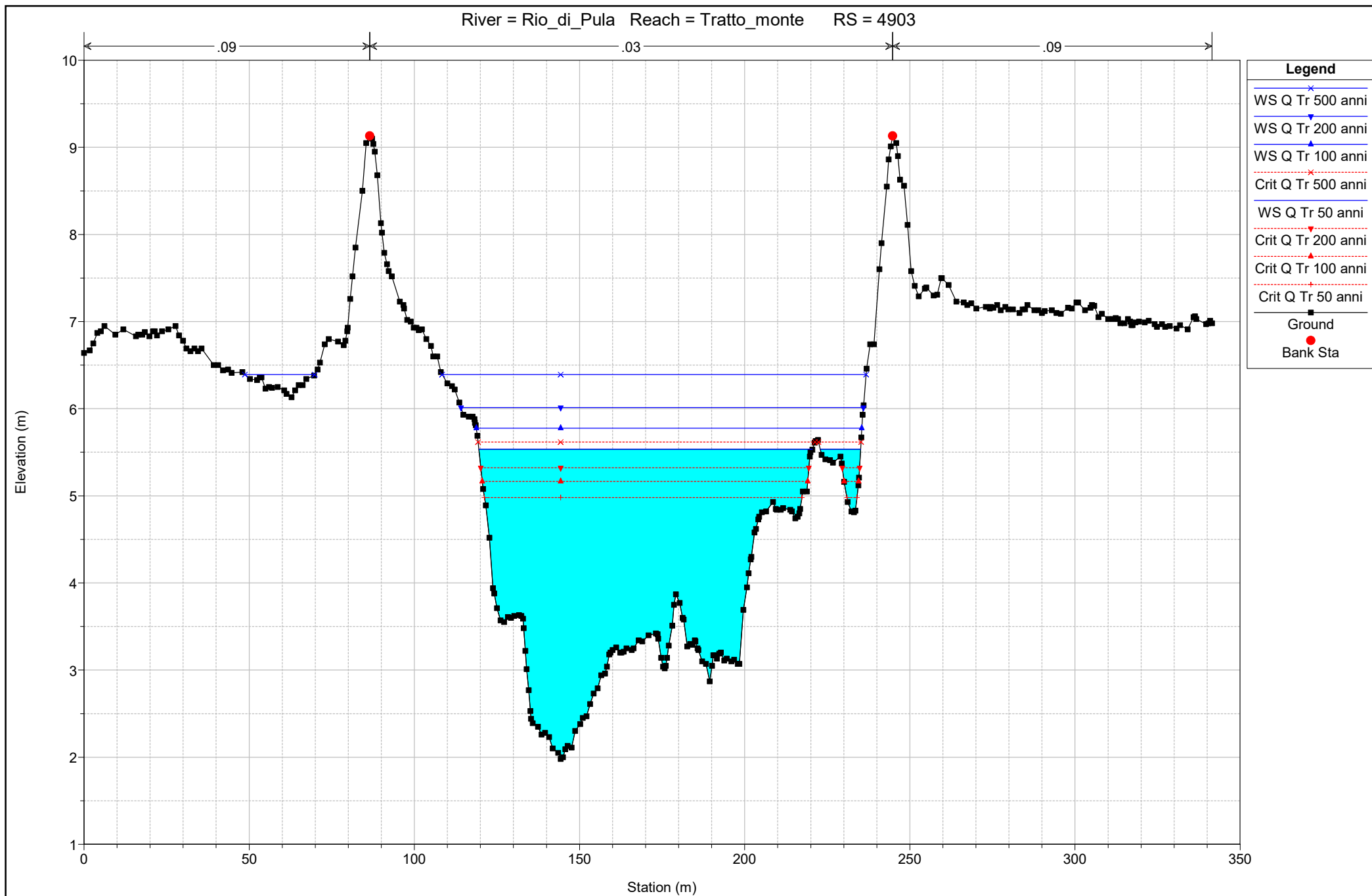


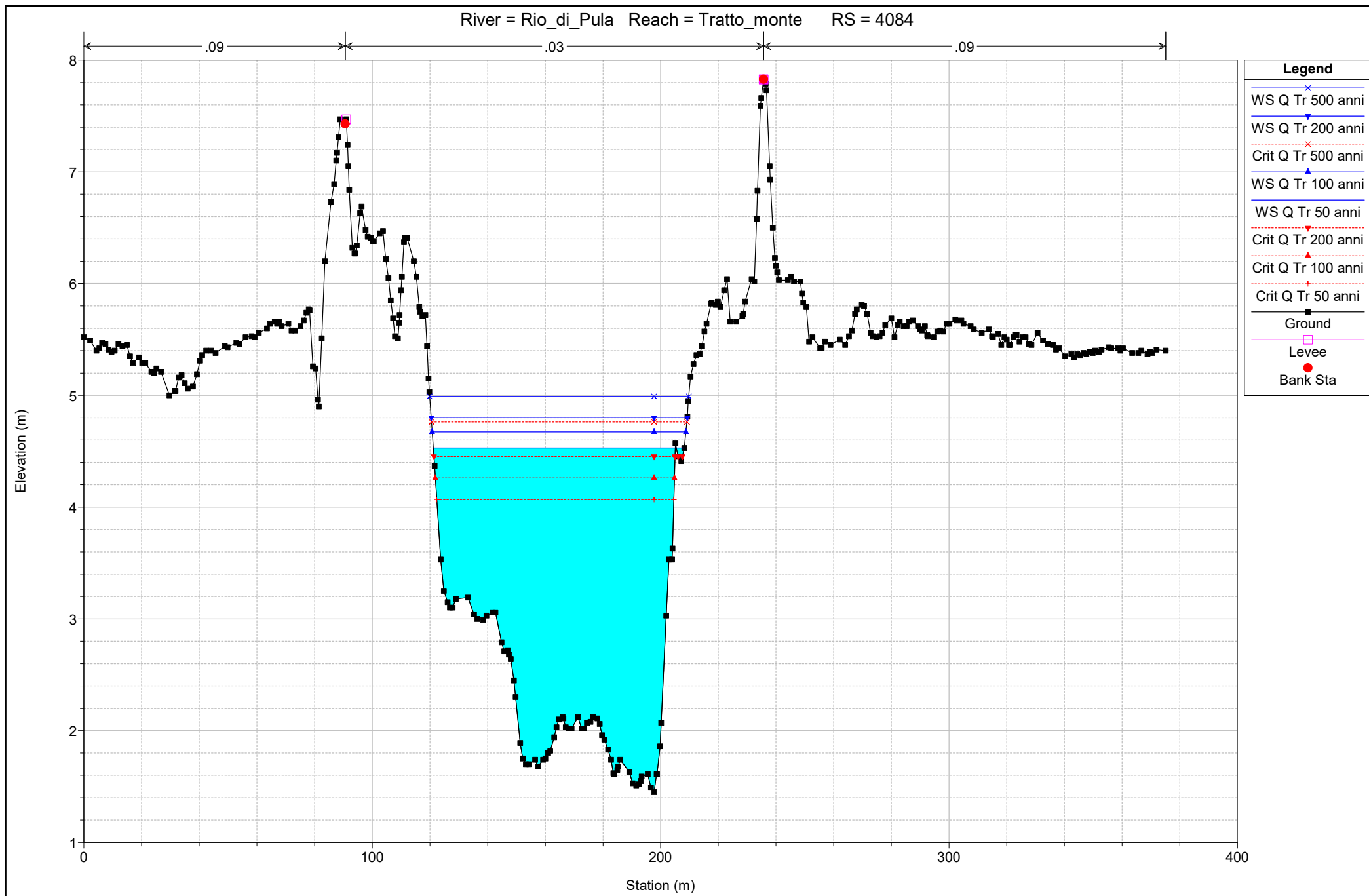


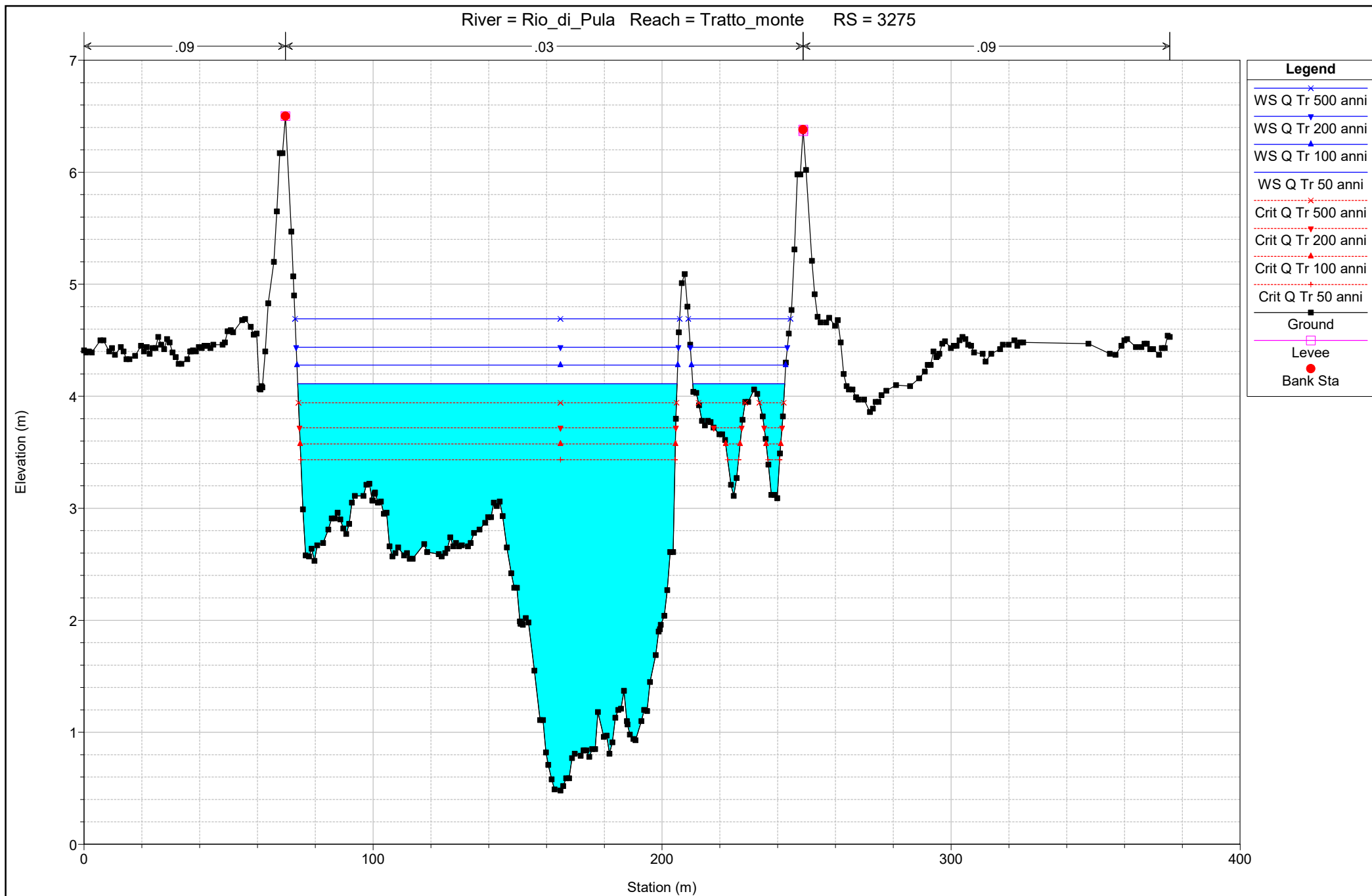




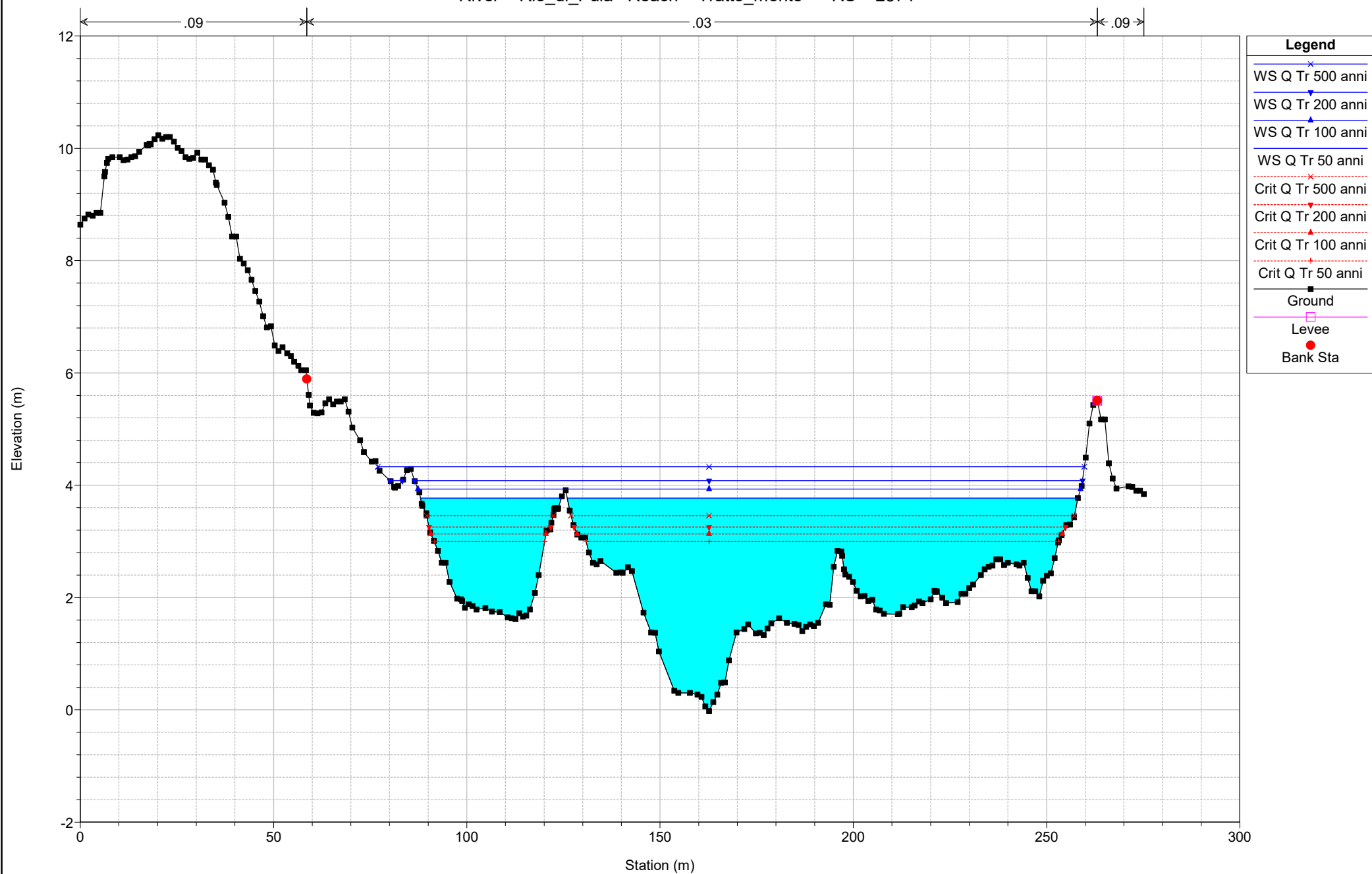


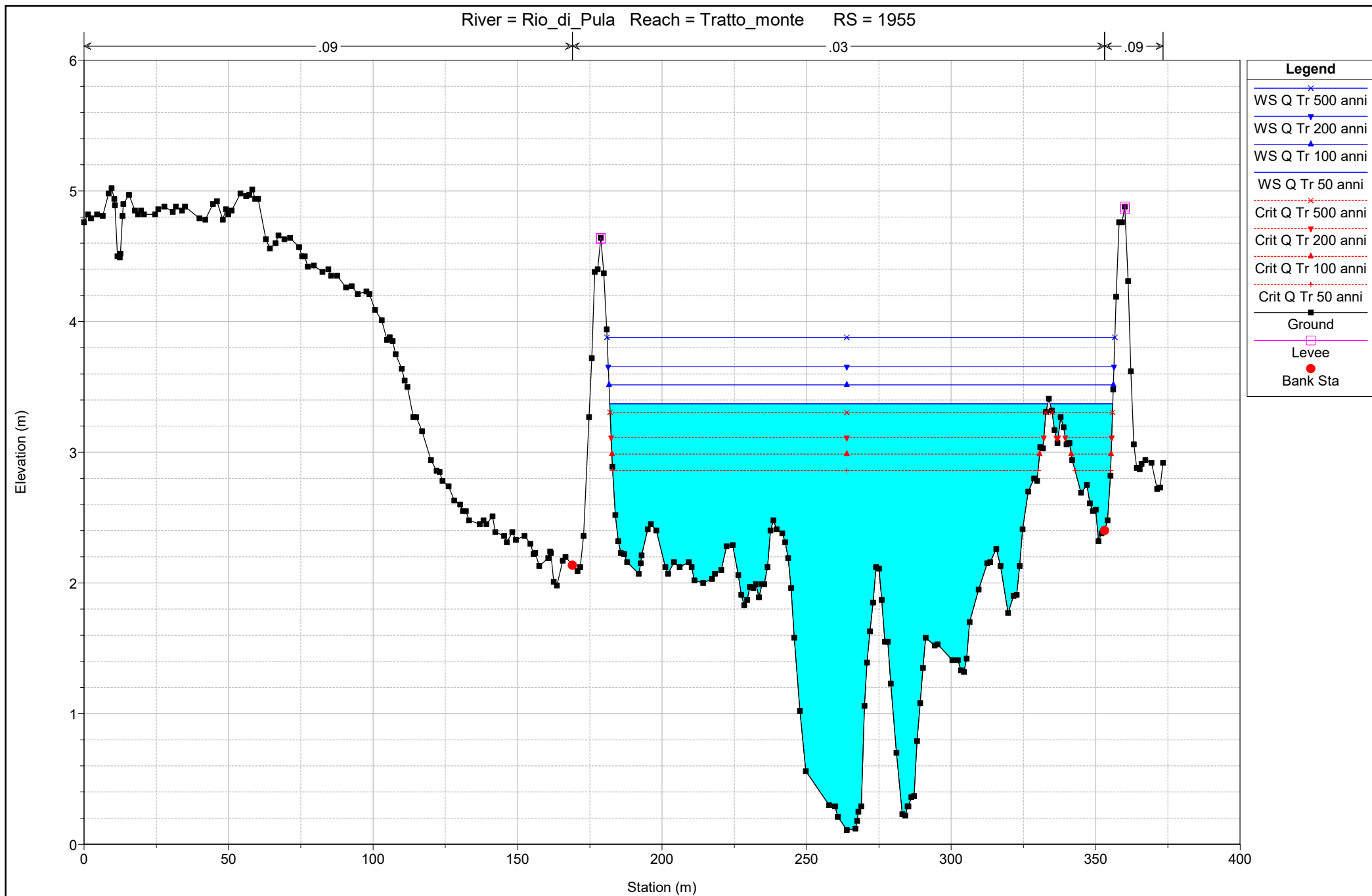


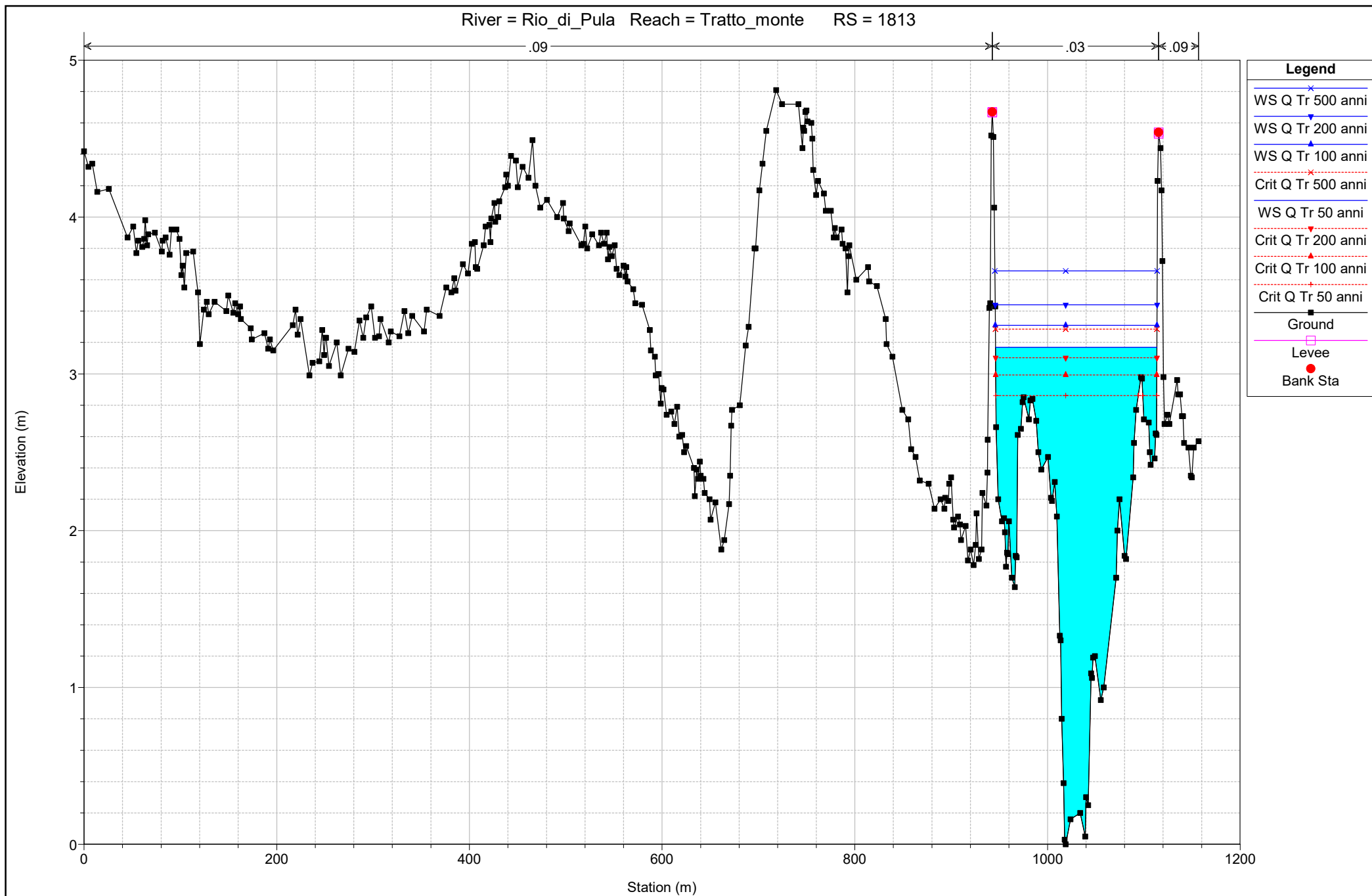




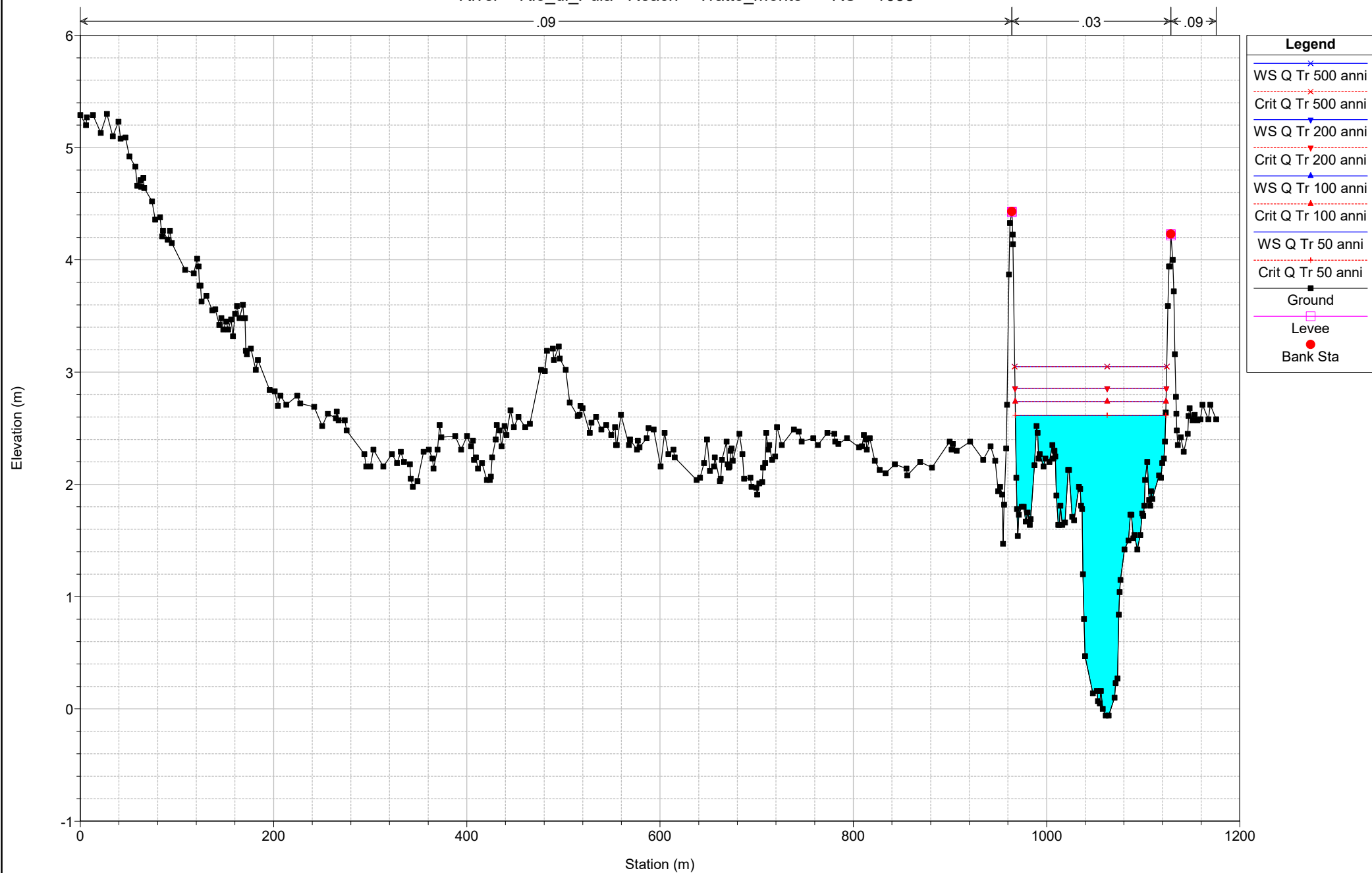
River = Rio_di_Pula Reach = Tratto_monte RS = 2574

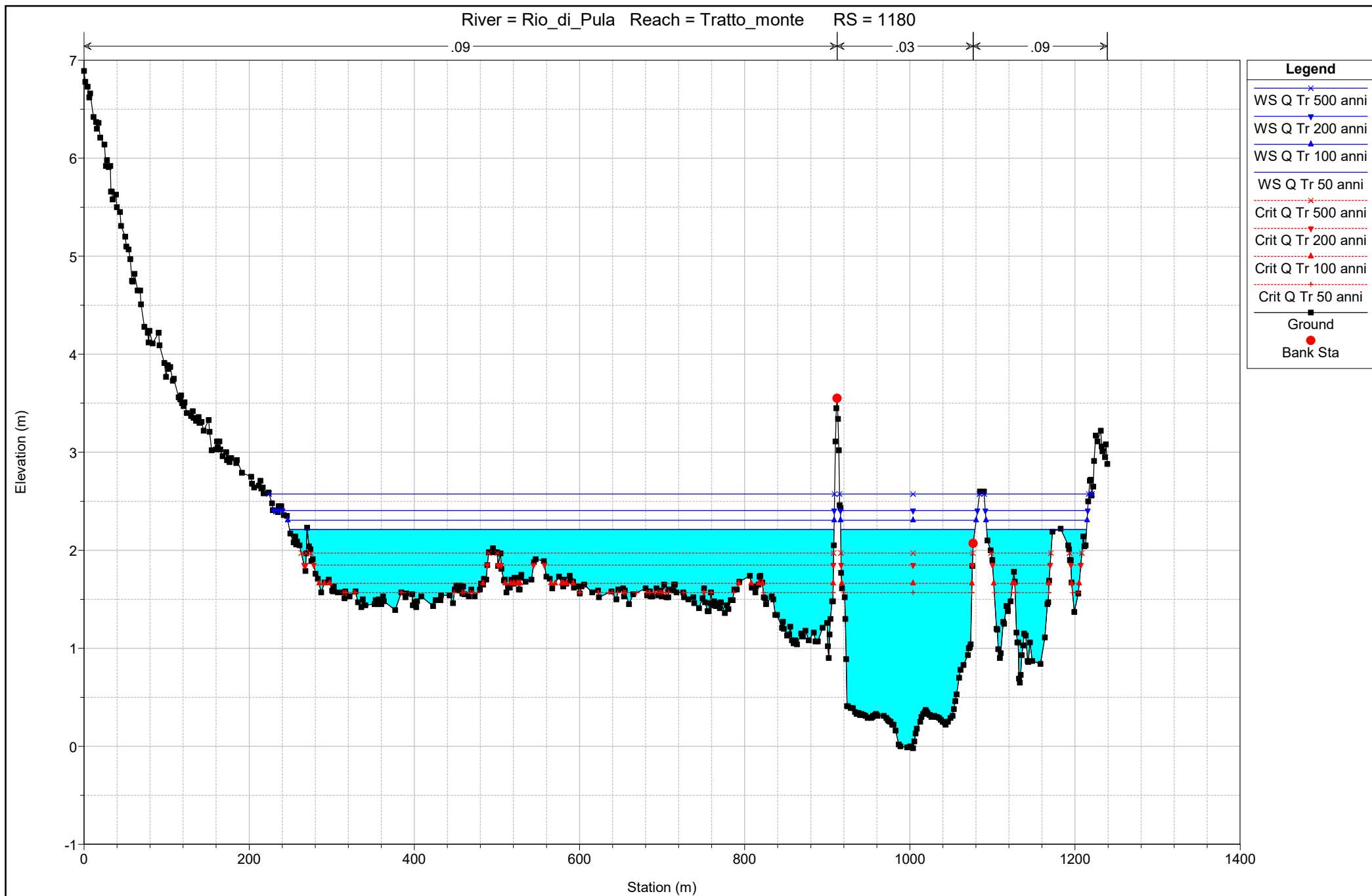




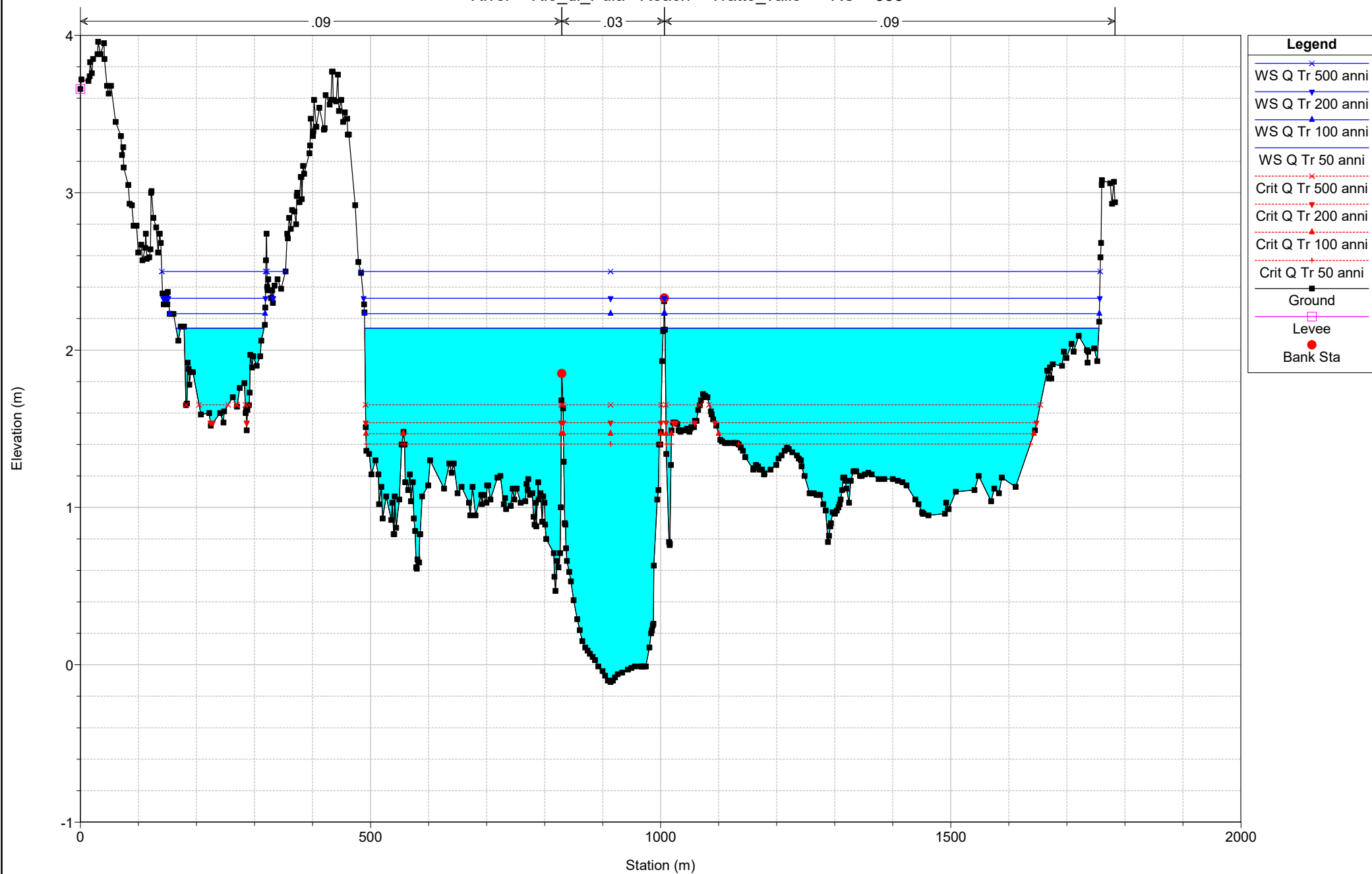


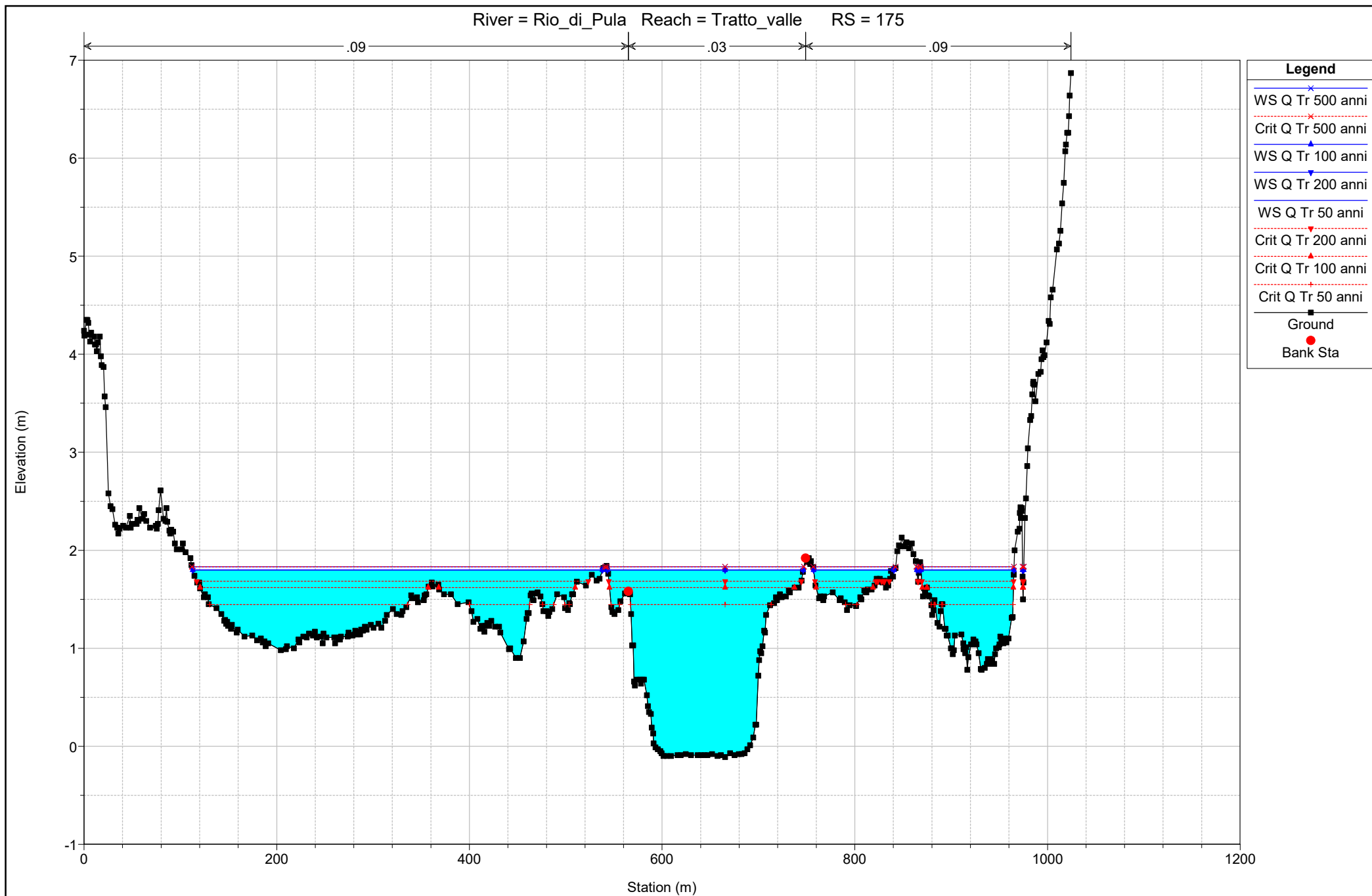
River = Rio_di_Pula Reach = Tratto_monte RS = 1638

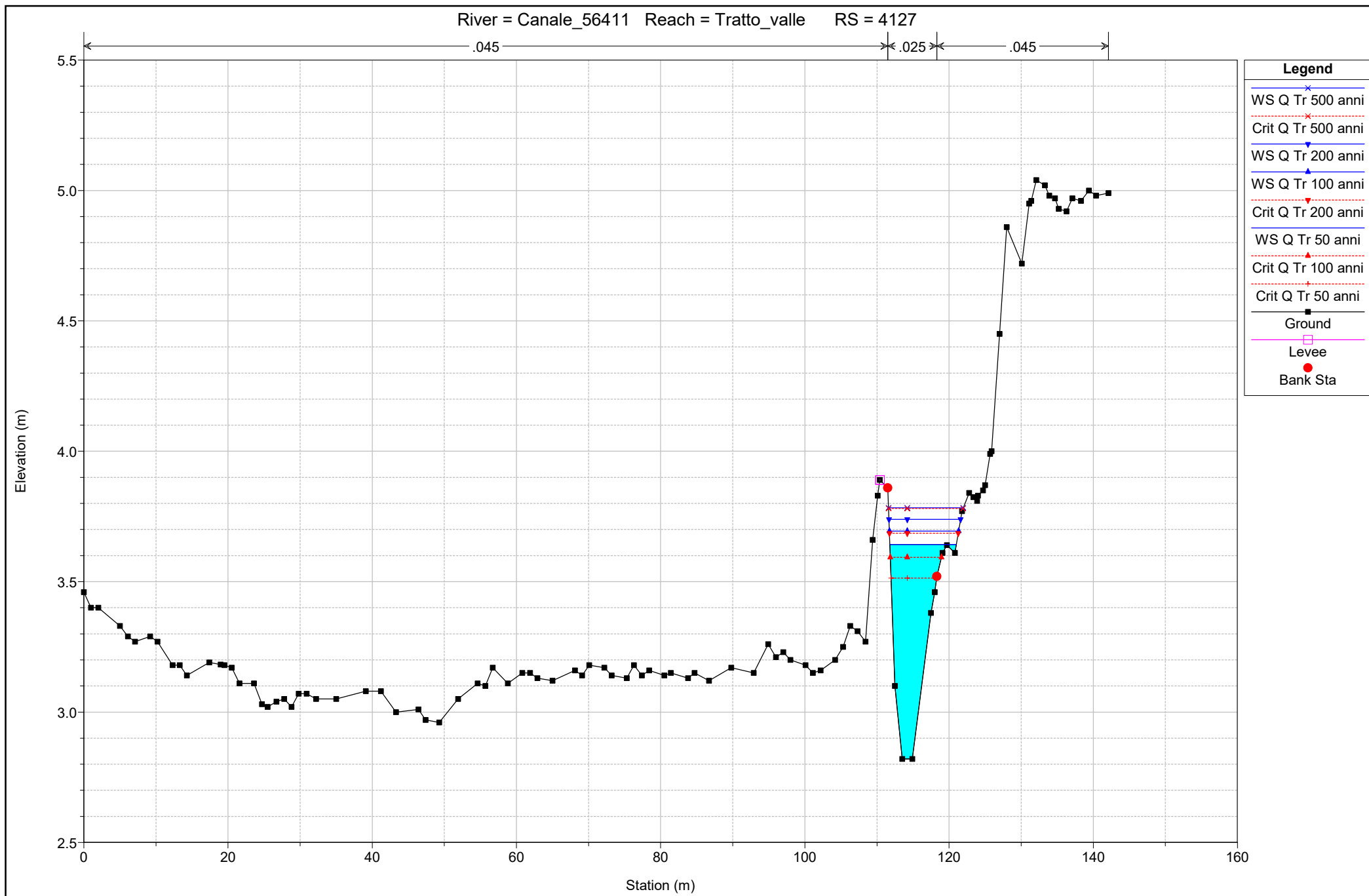


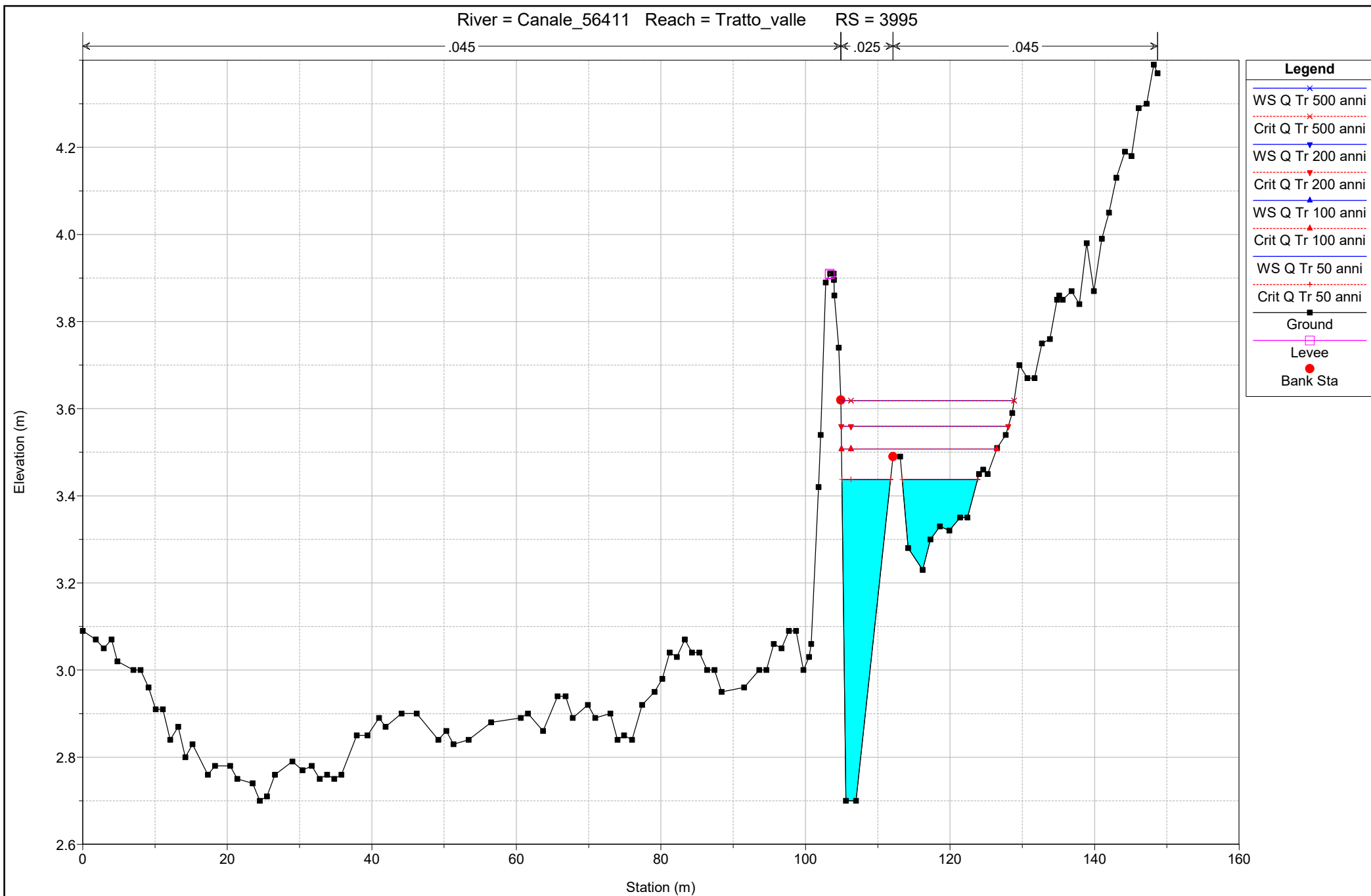


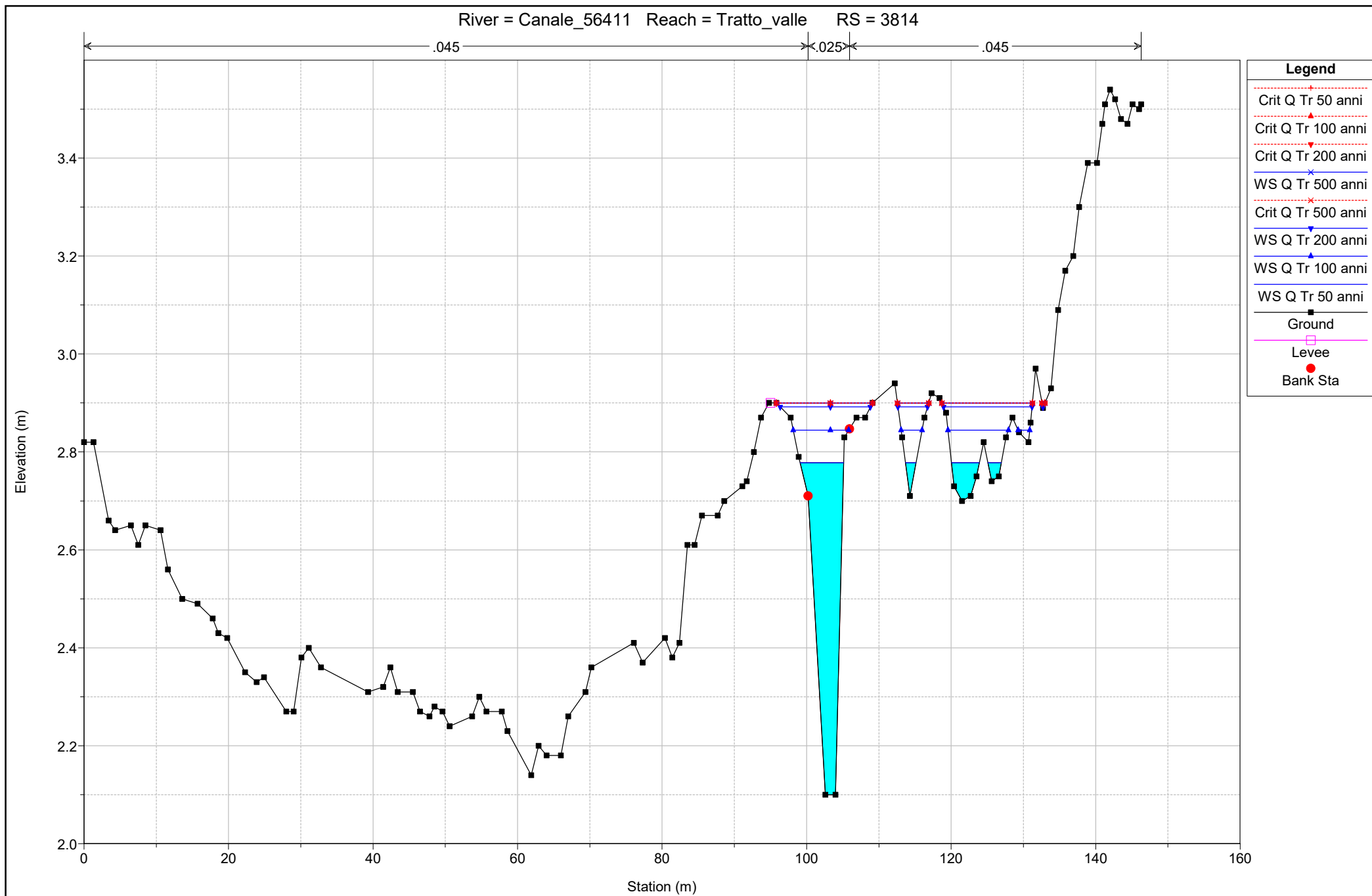
River = Rio_di_Pula Reach = Tratto_valle RS = 858

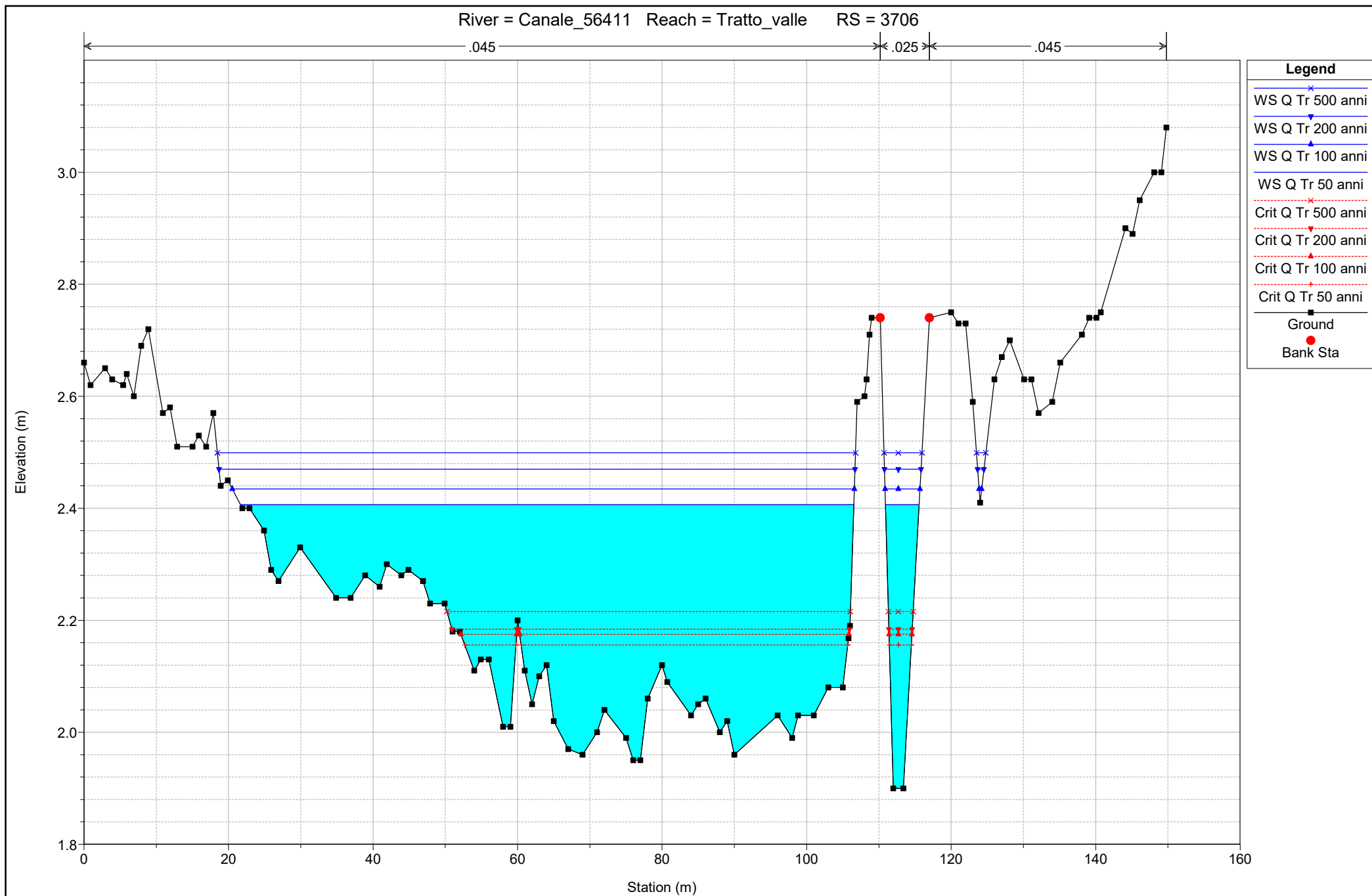


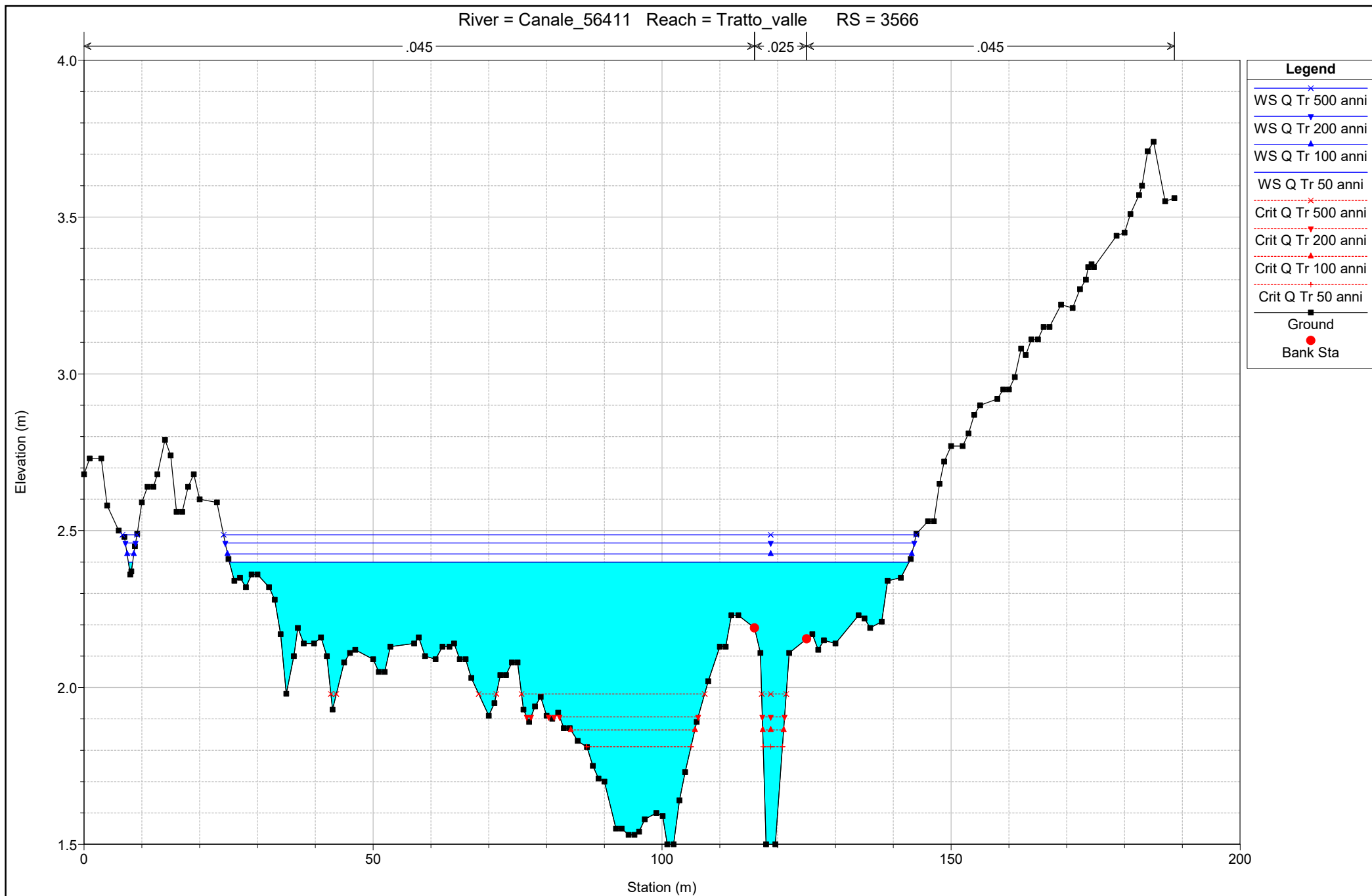


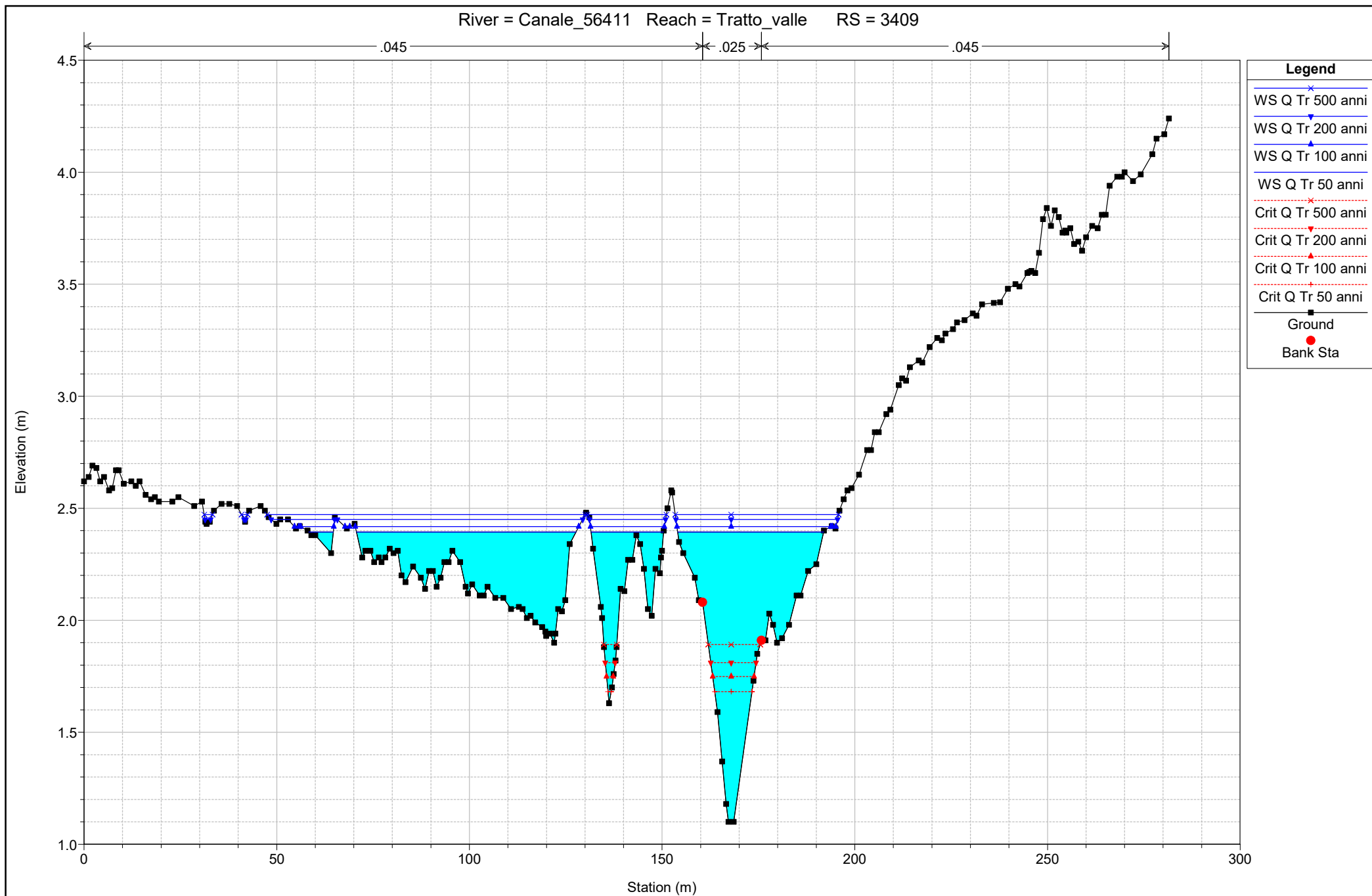


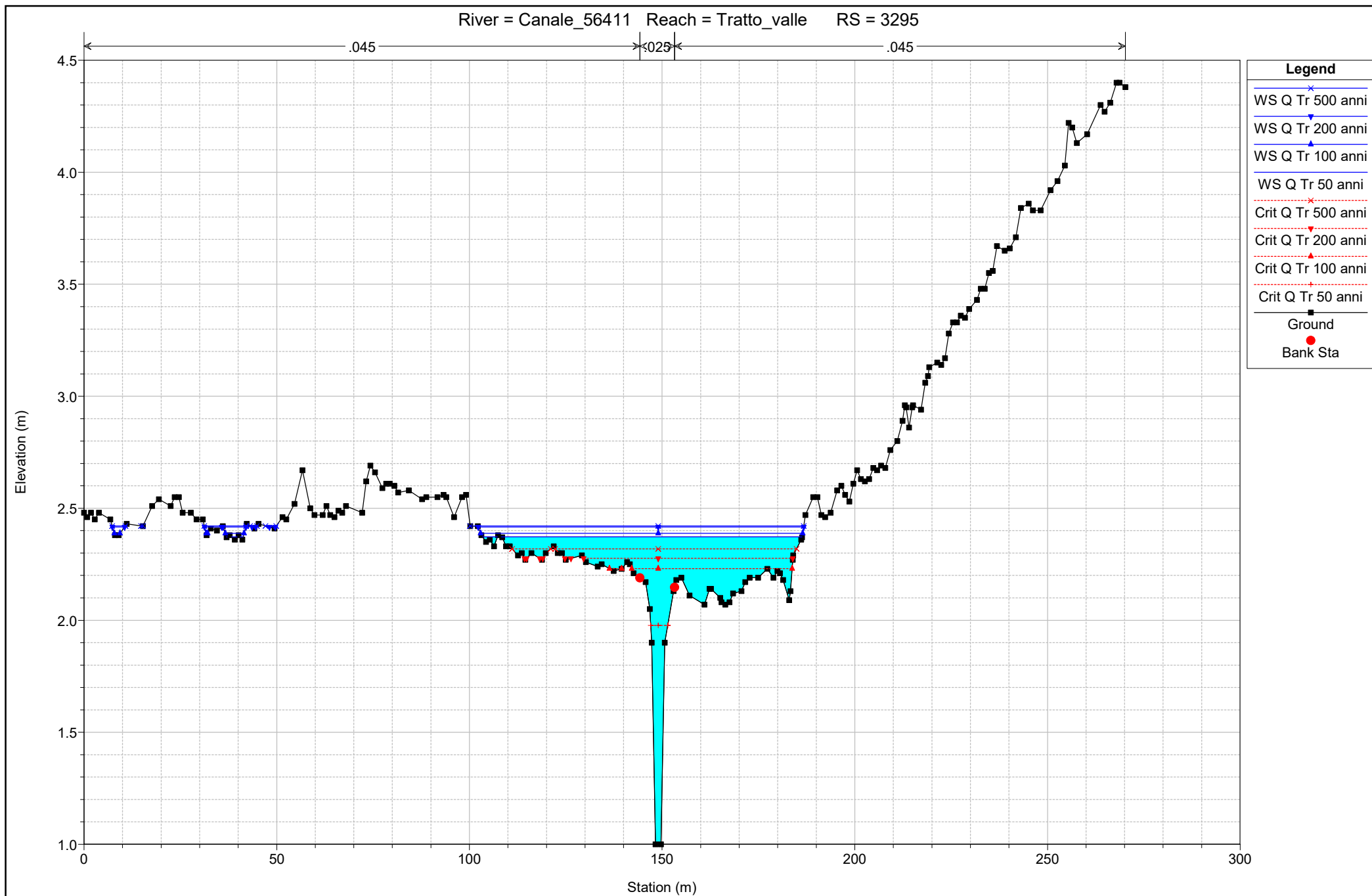


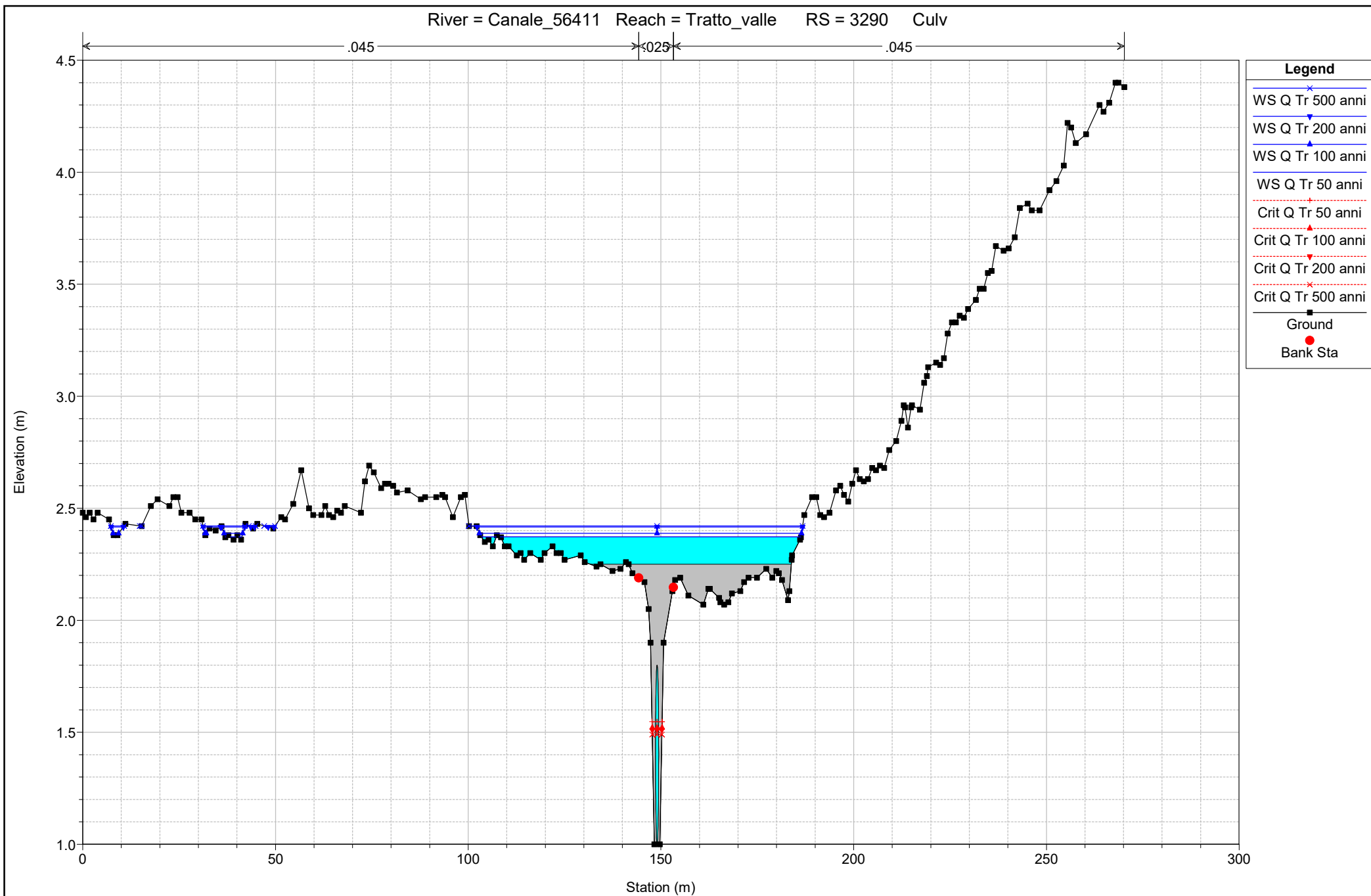


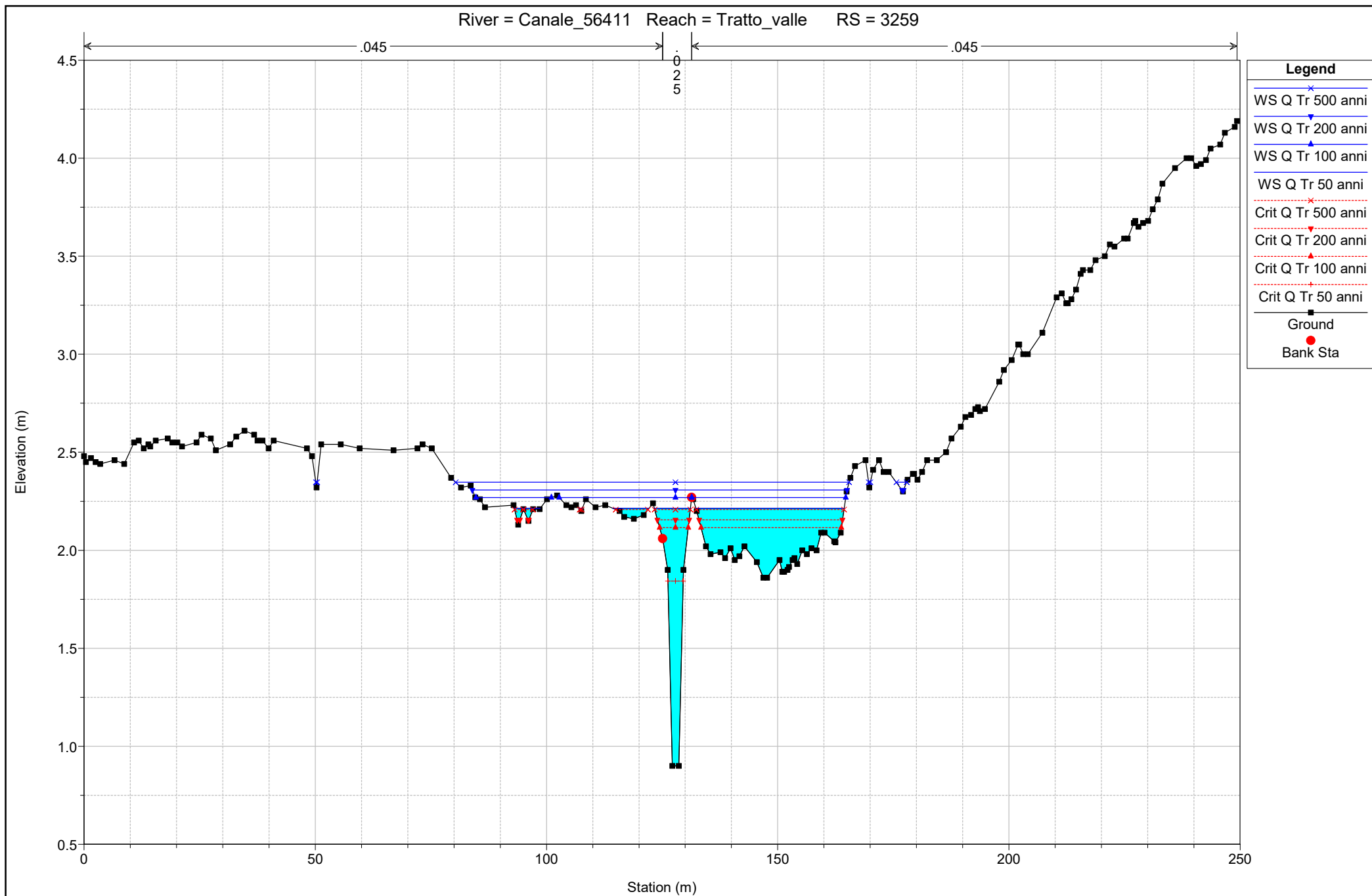


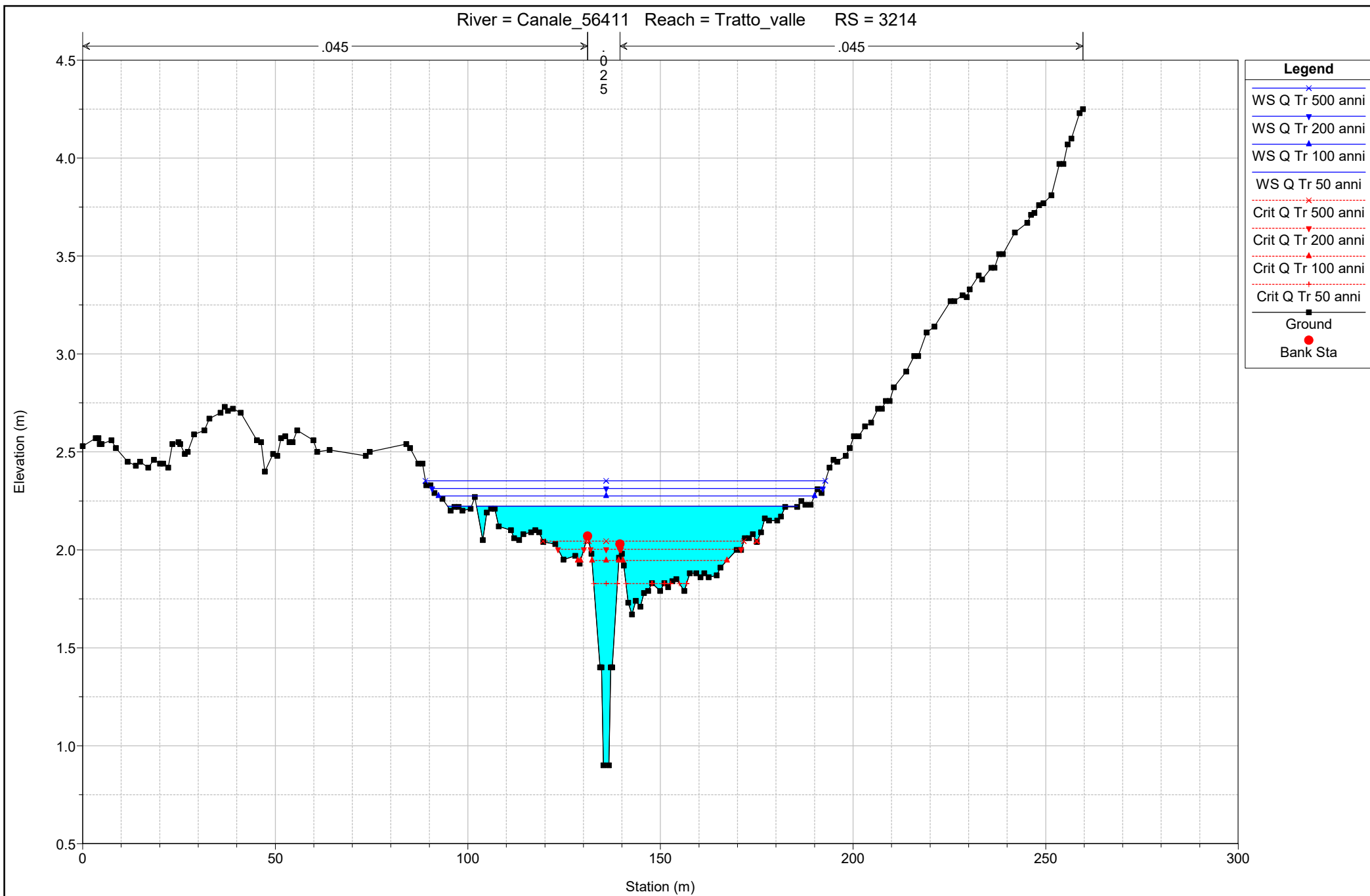


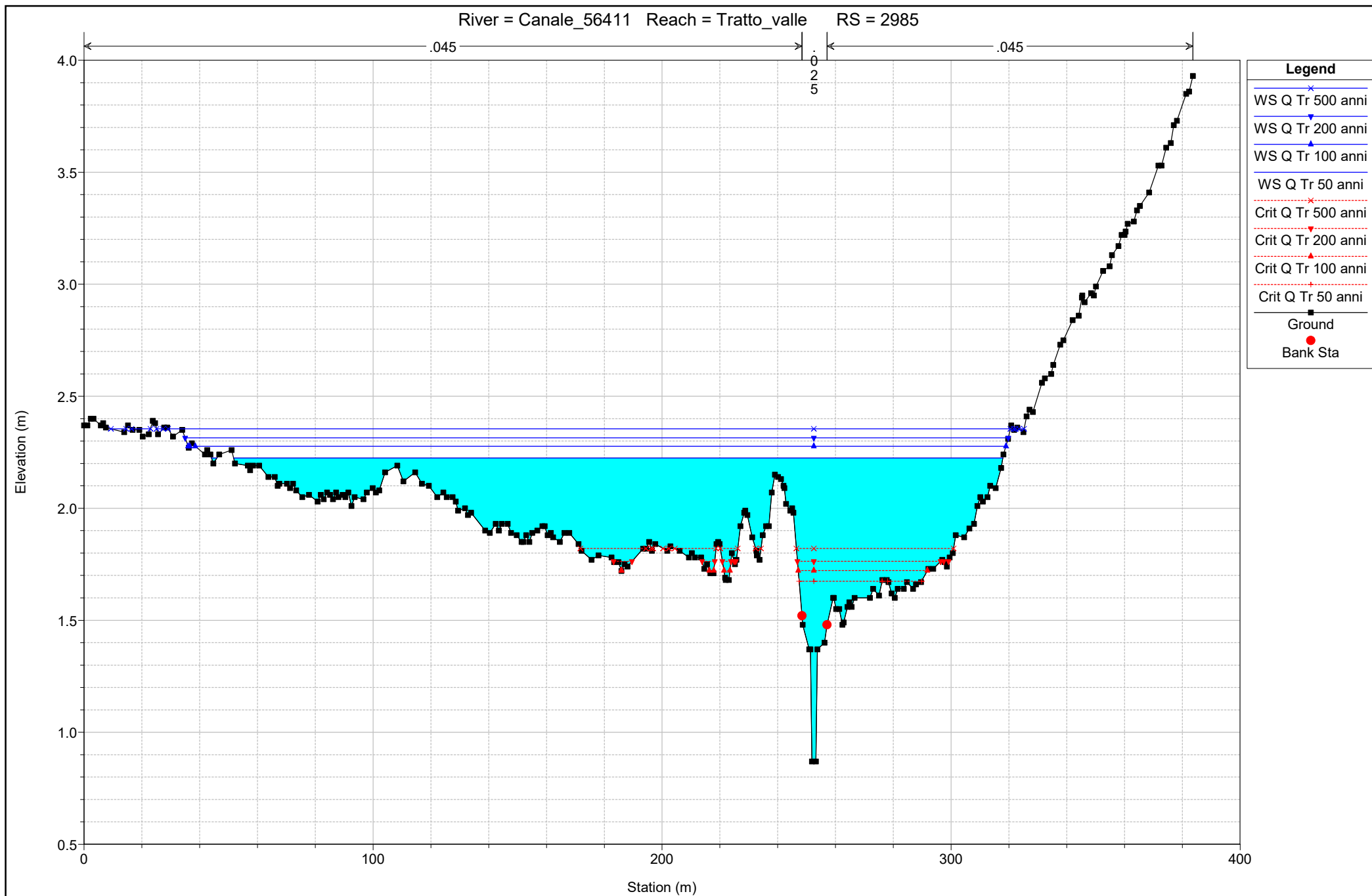


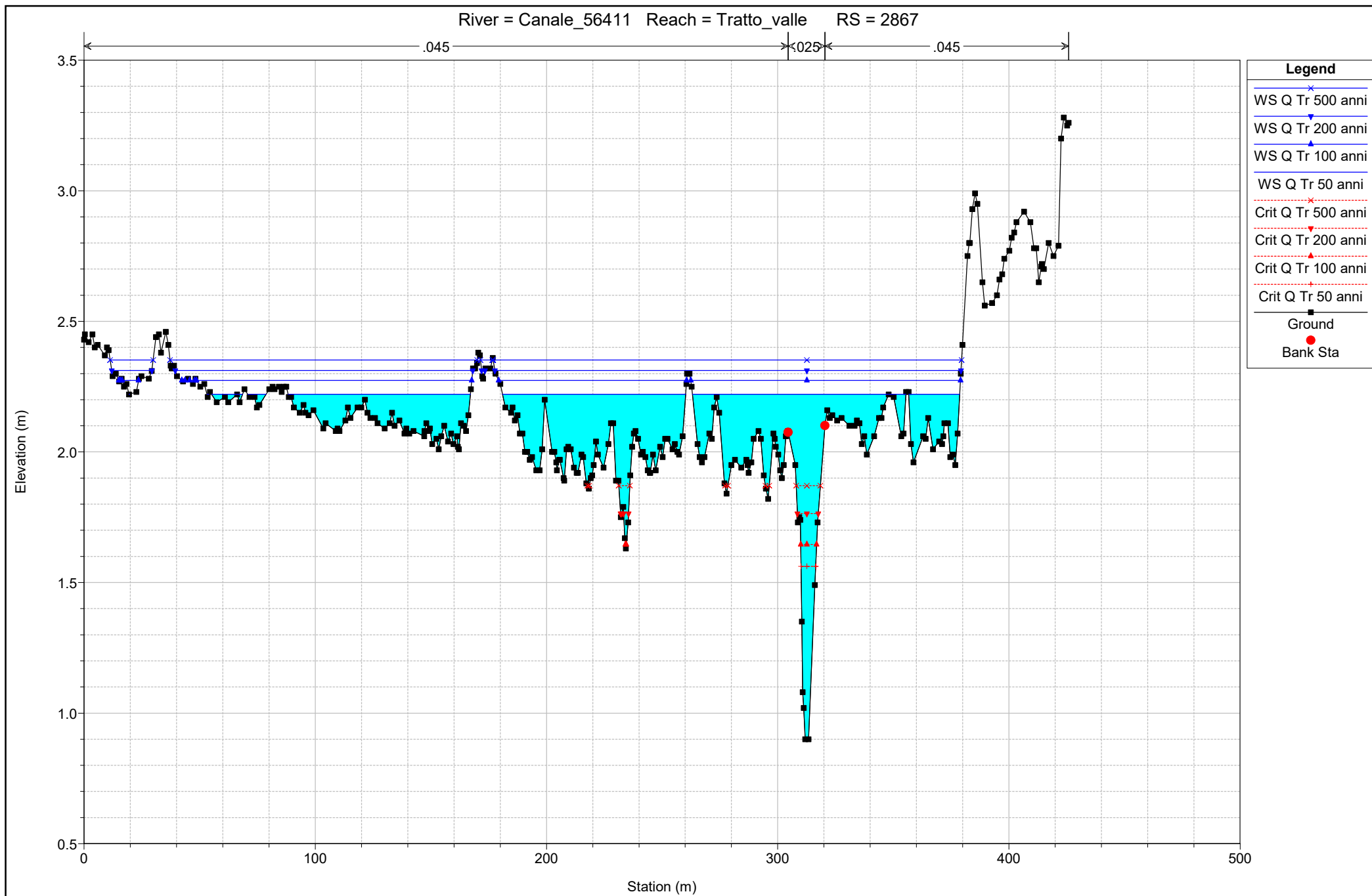


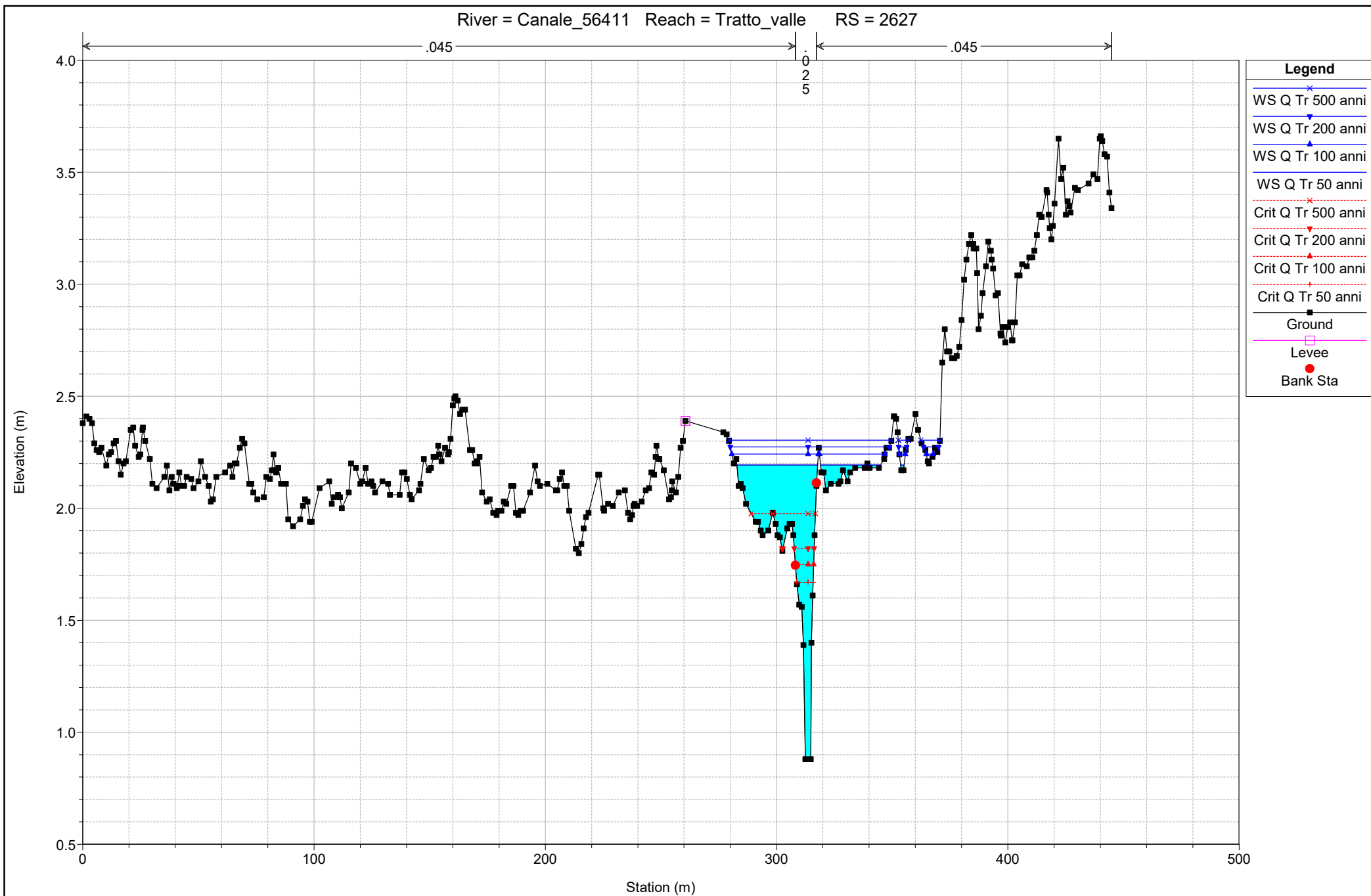


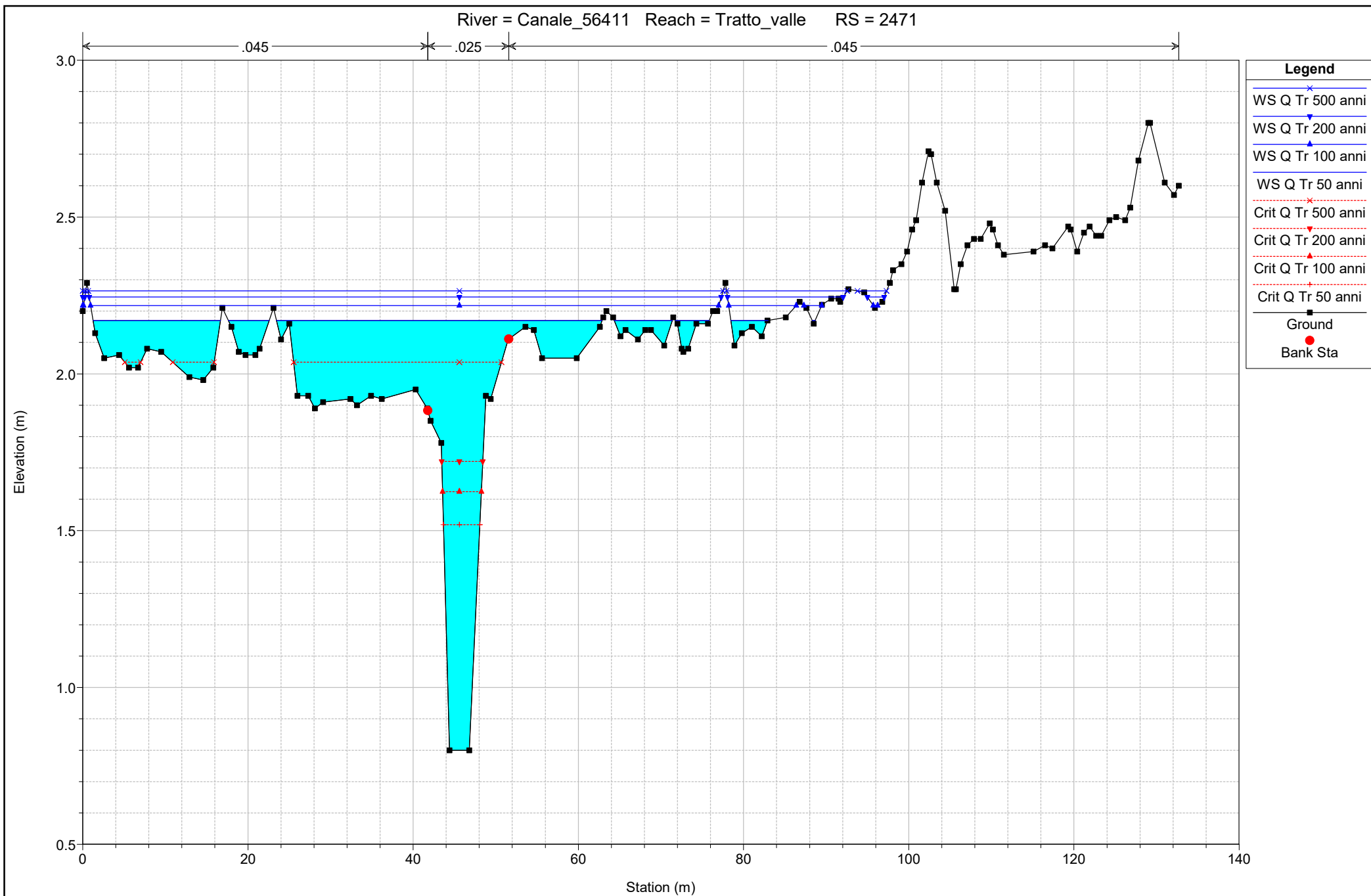


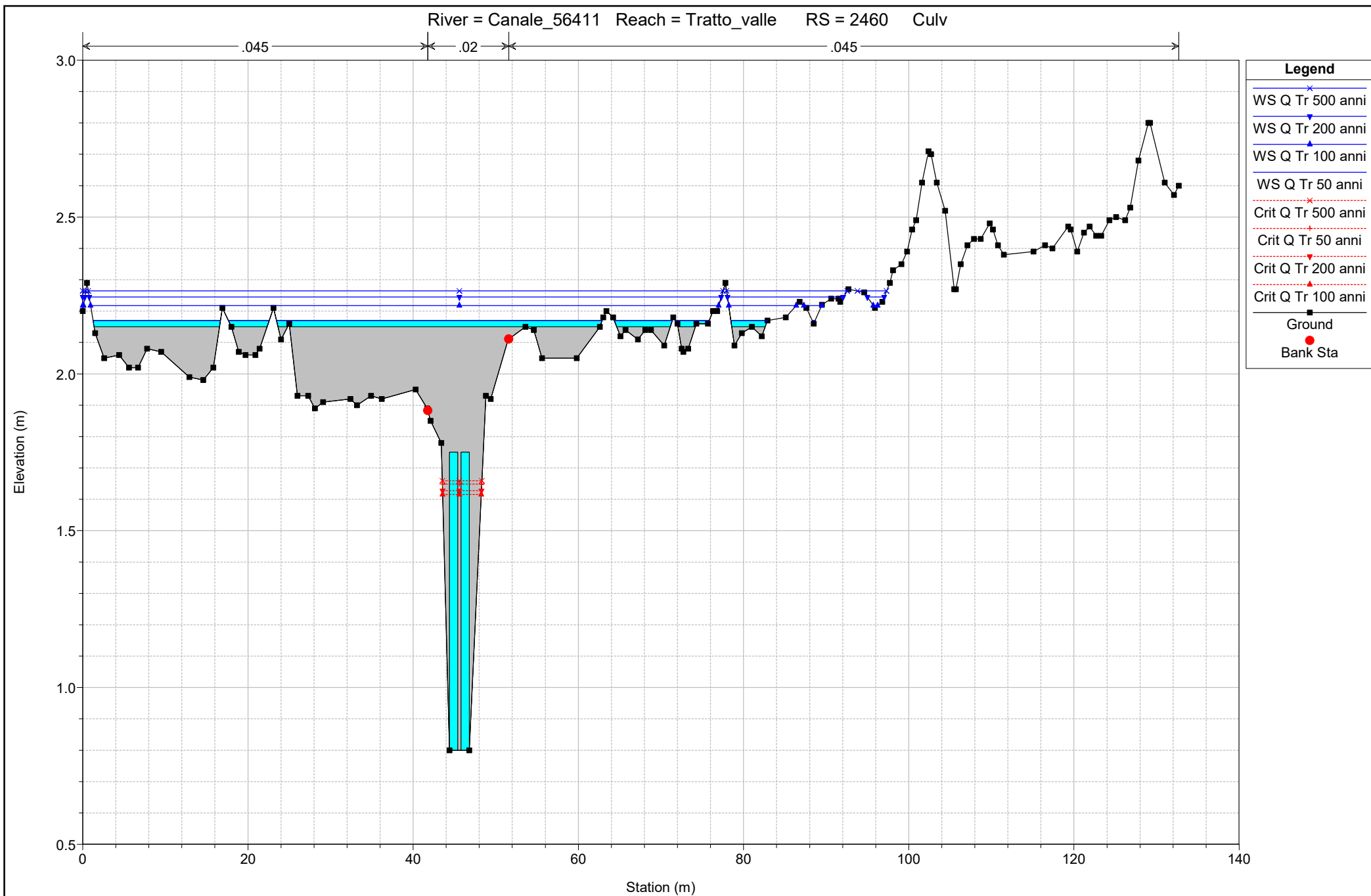


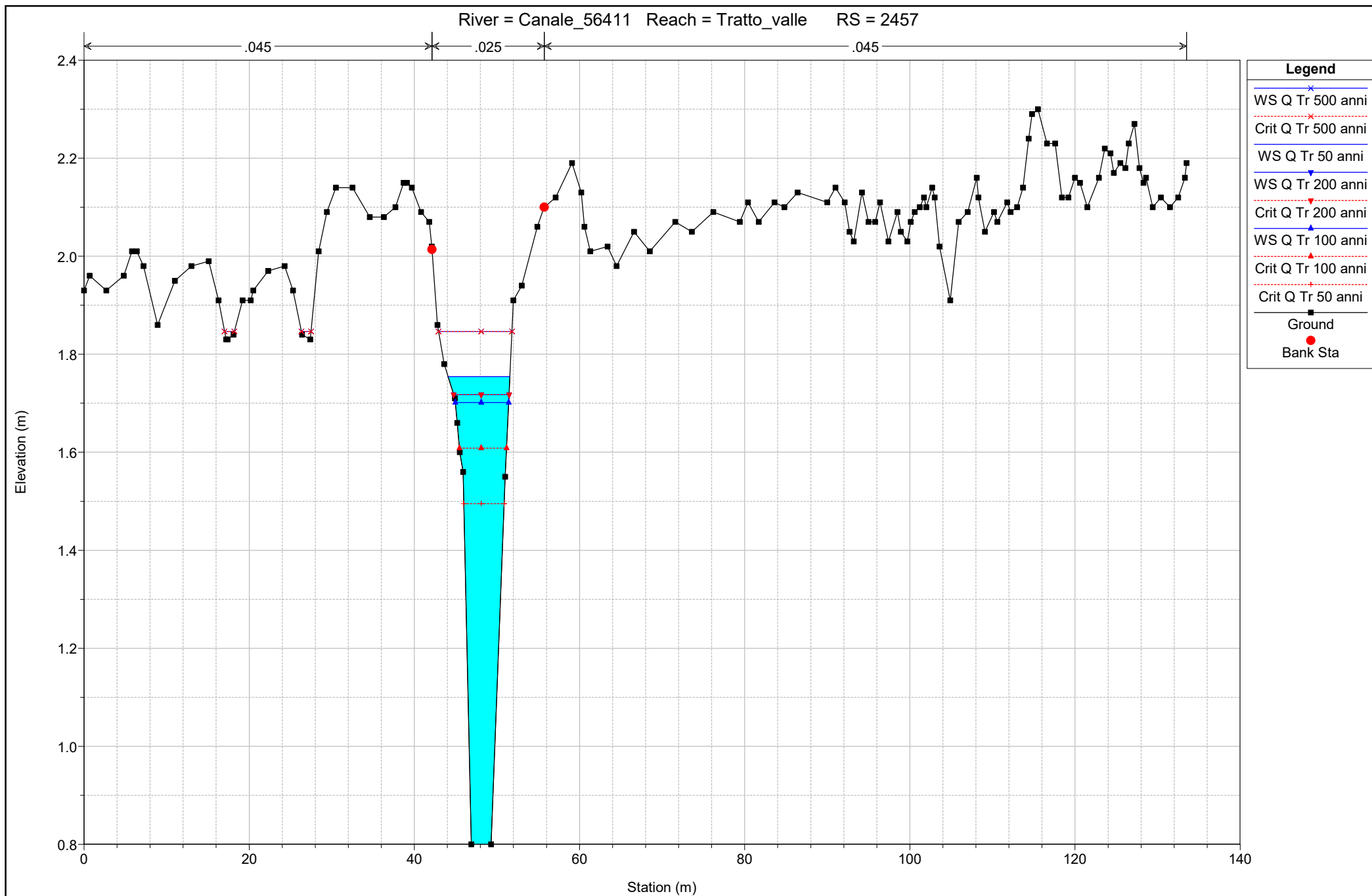




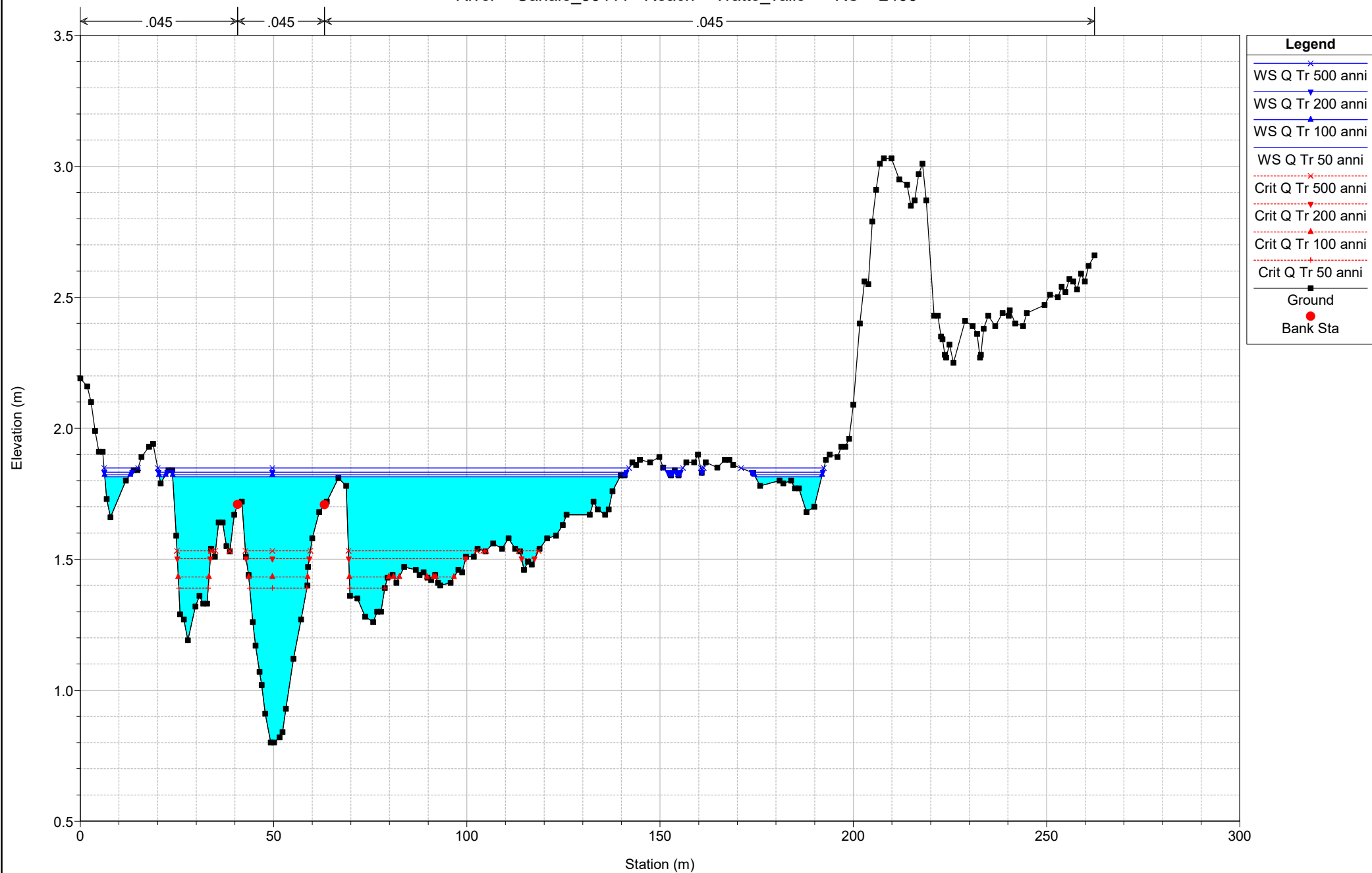




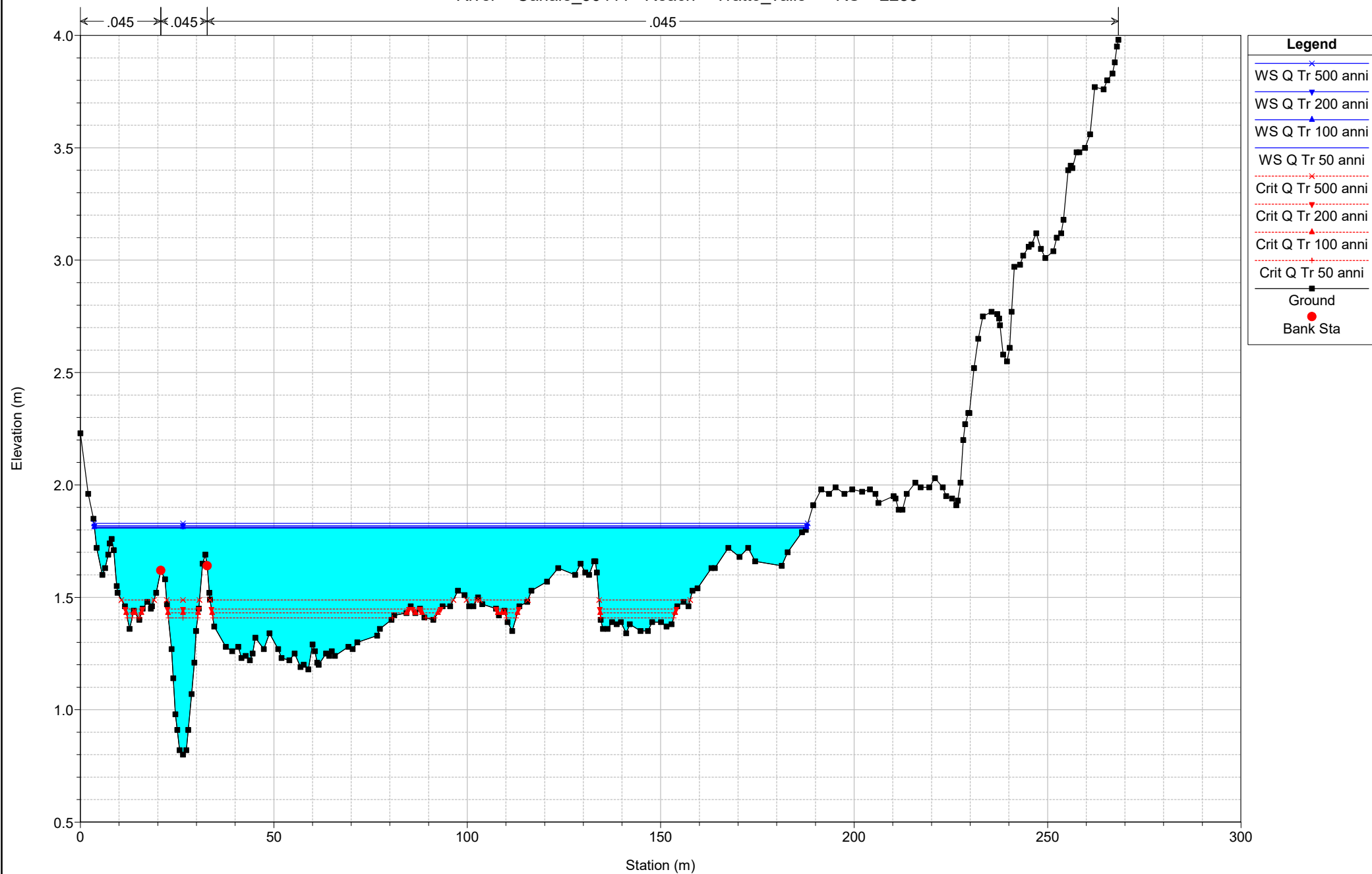




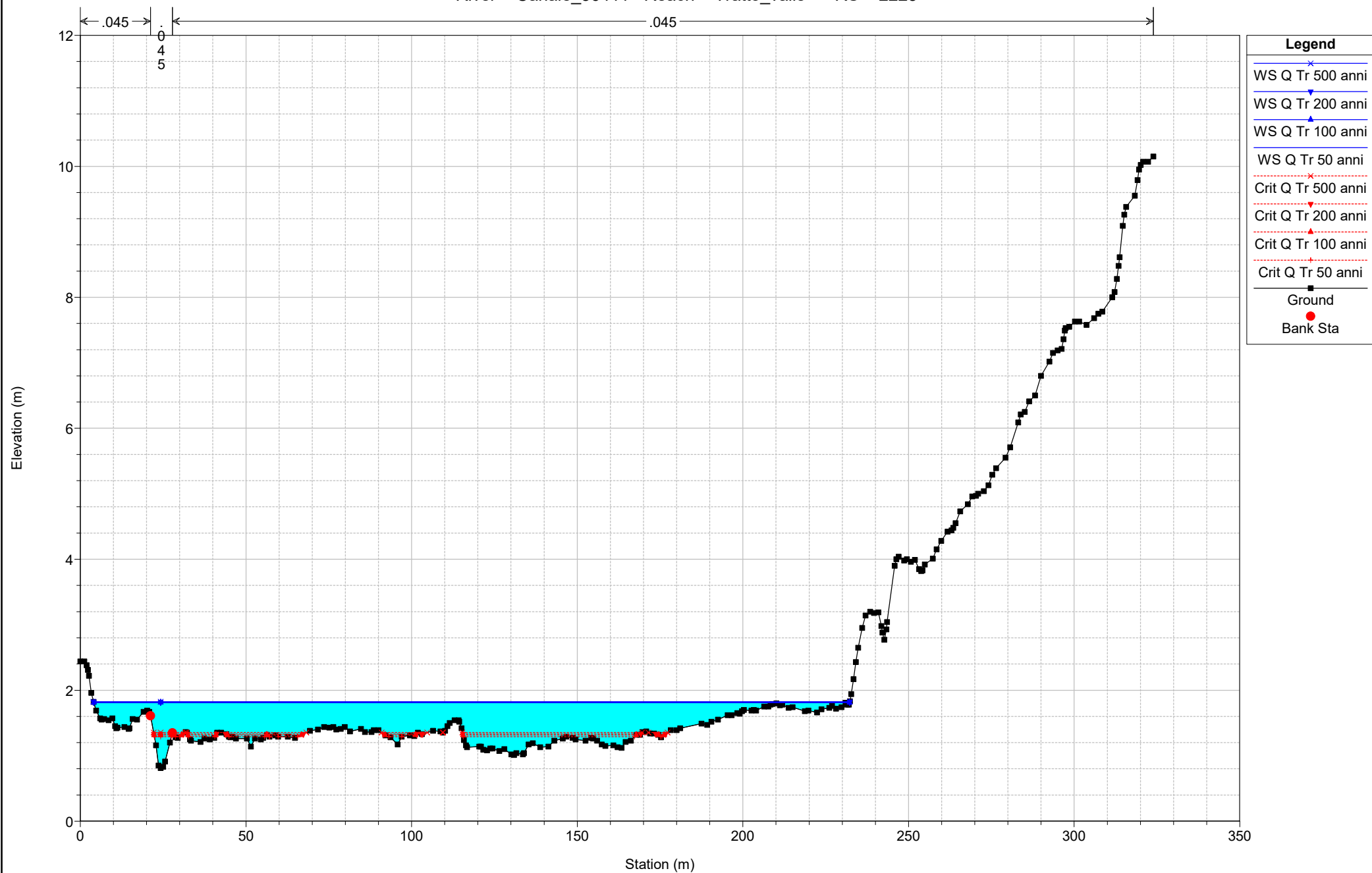
River = Canale_56411 Reach = Tratto_valle RS = 2406



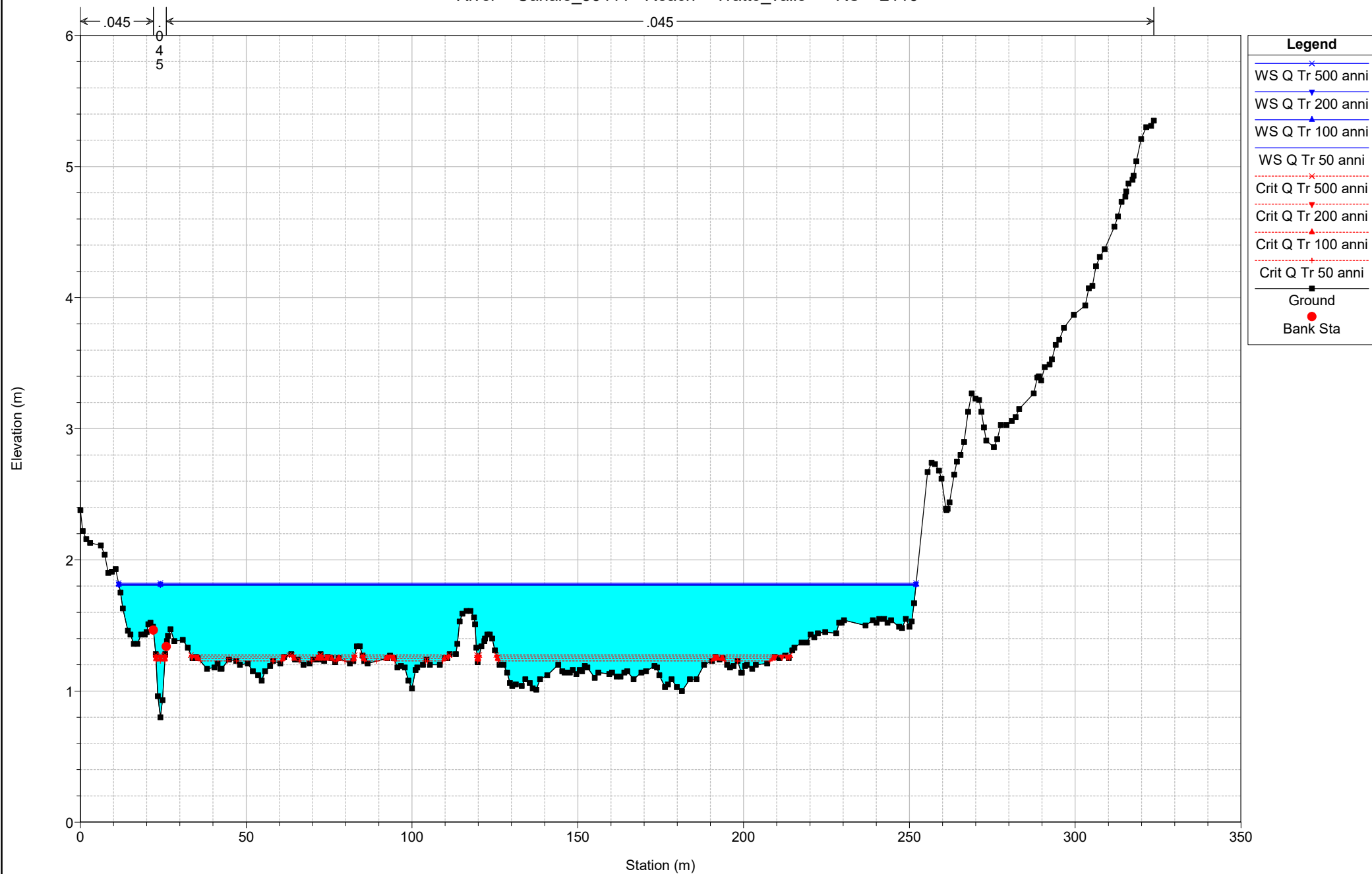
River = Canale_56411 Reach = Tratto_valle RS = 2283



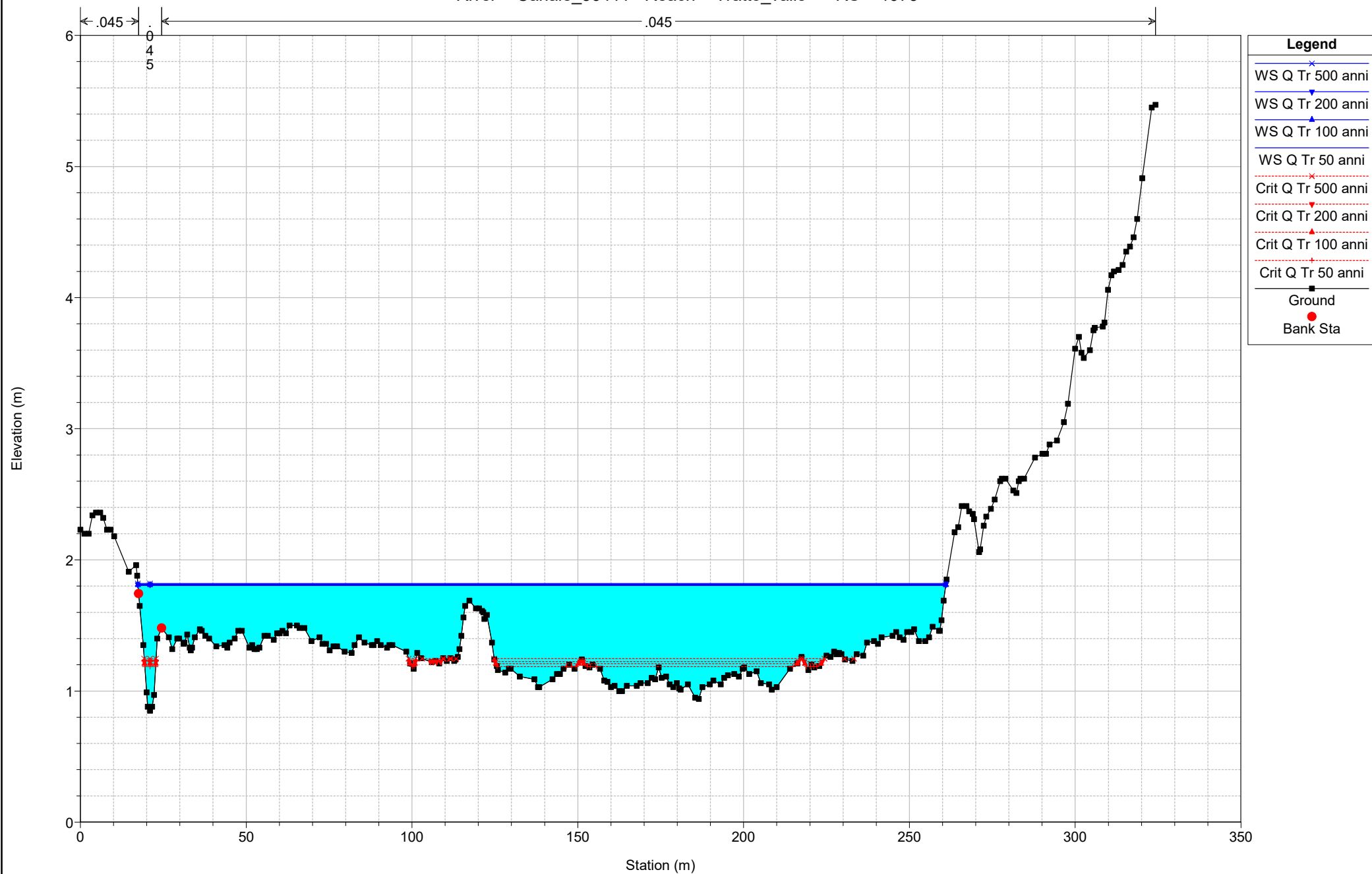
River = Canale_56411 Reach = Tratto_valle RS = 2225



River = Canale_56411 Reach = Tratto_valle RS = 2116

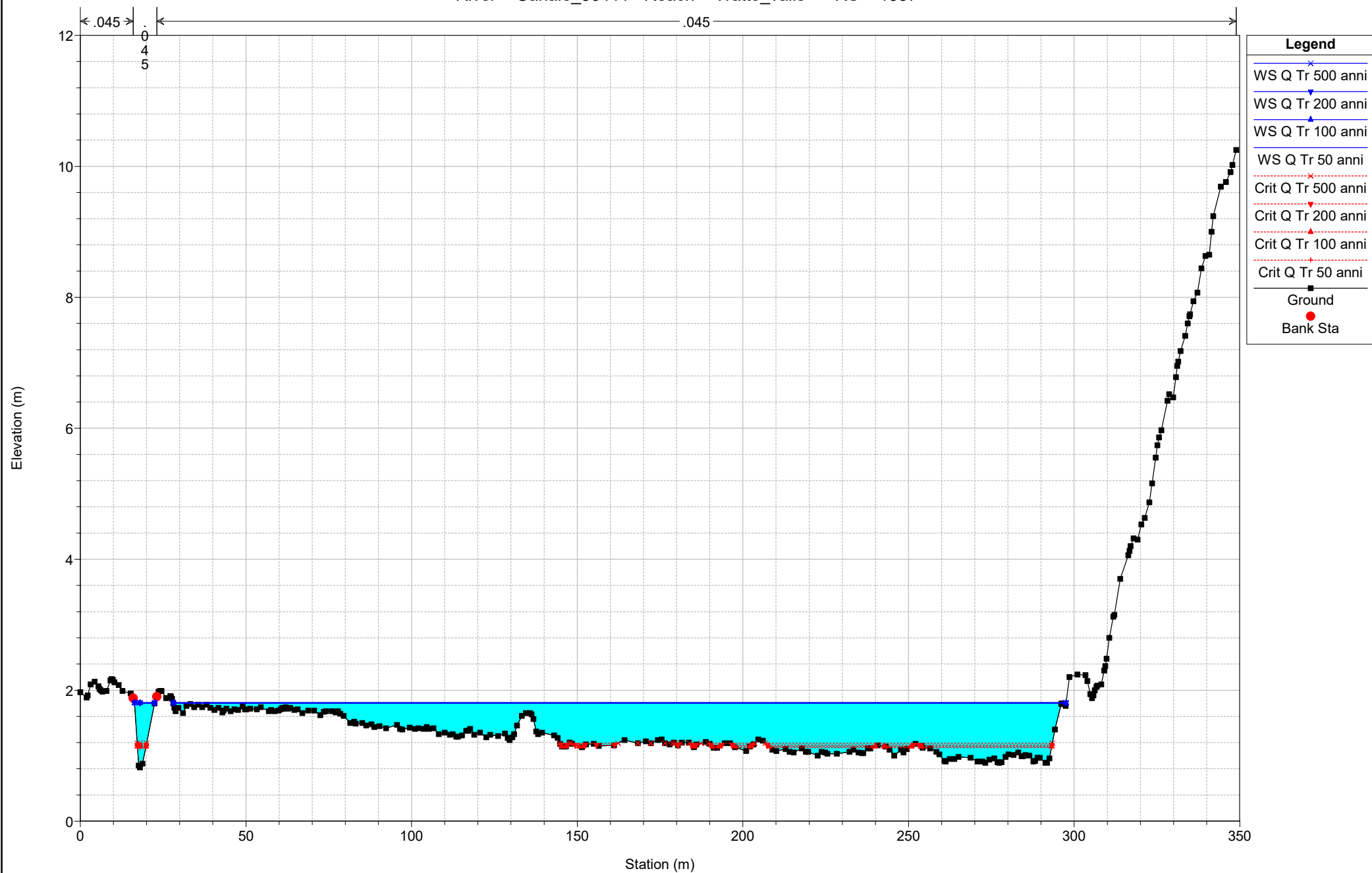


River = Canale_56411 Reach = Tratto_valle RS = 1973

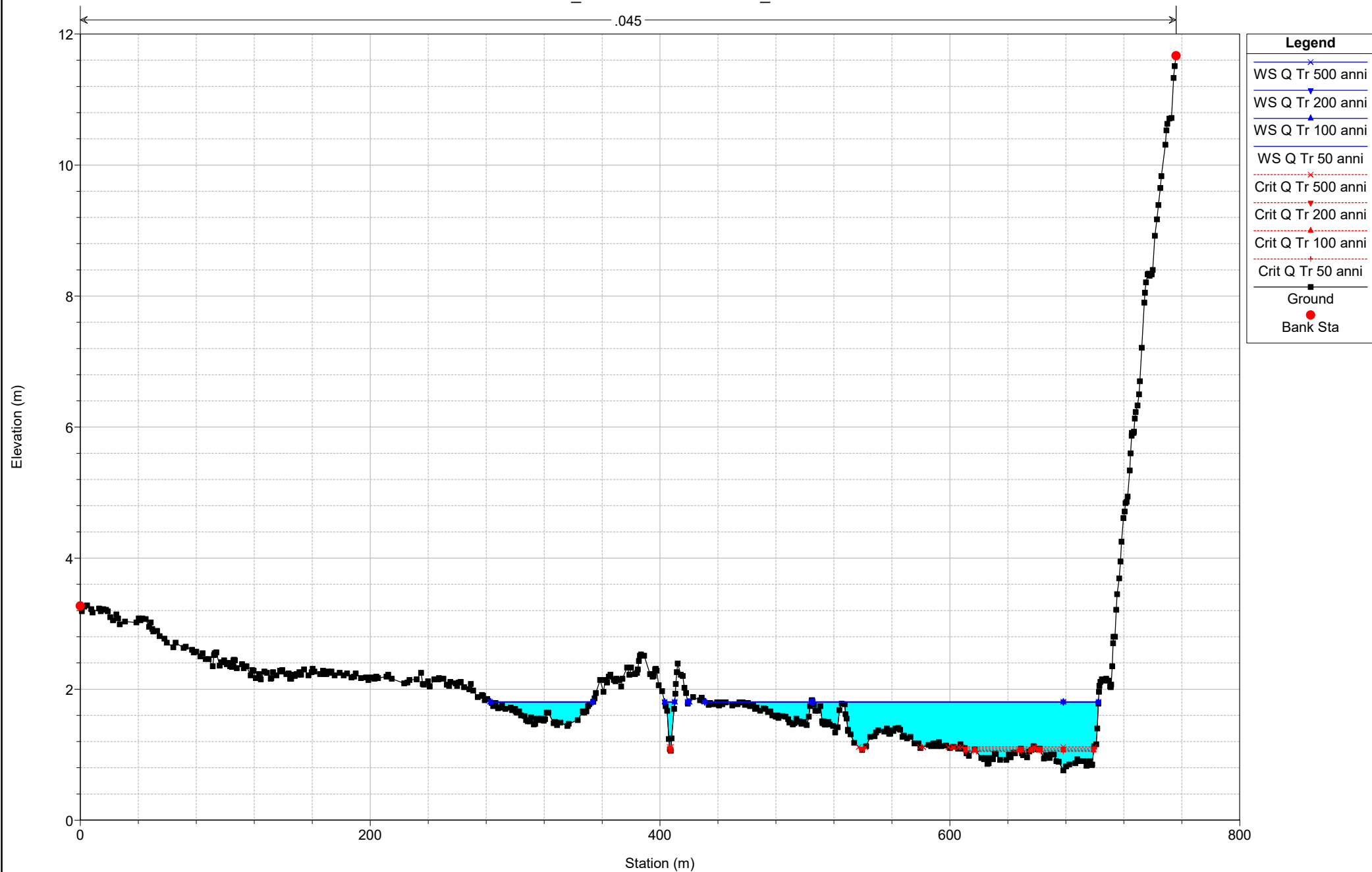




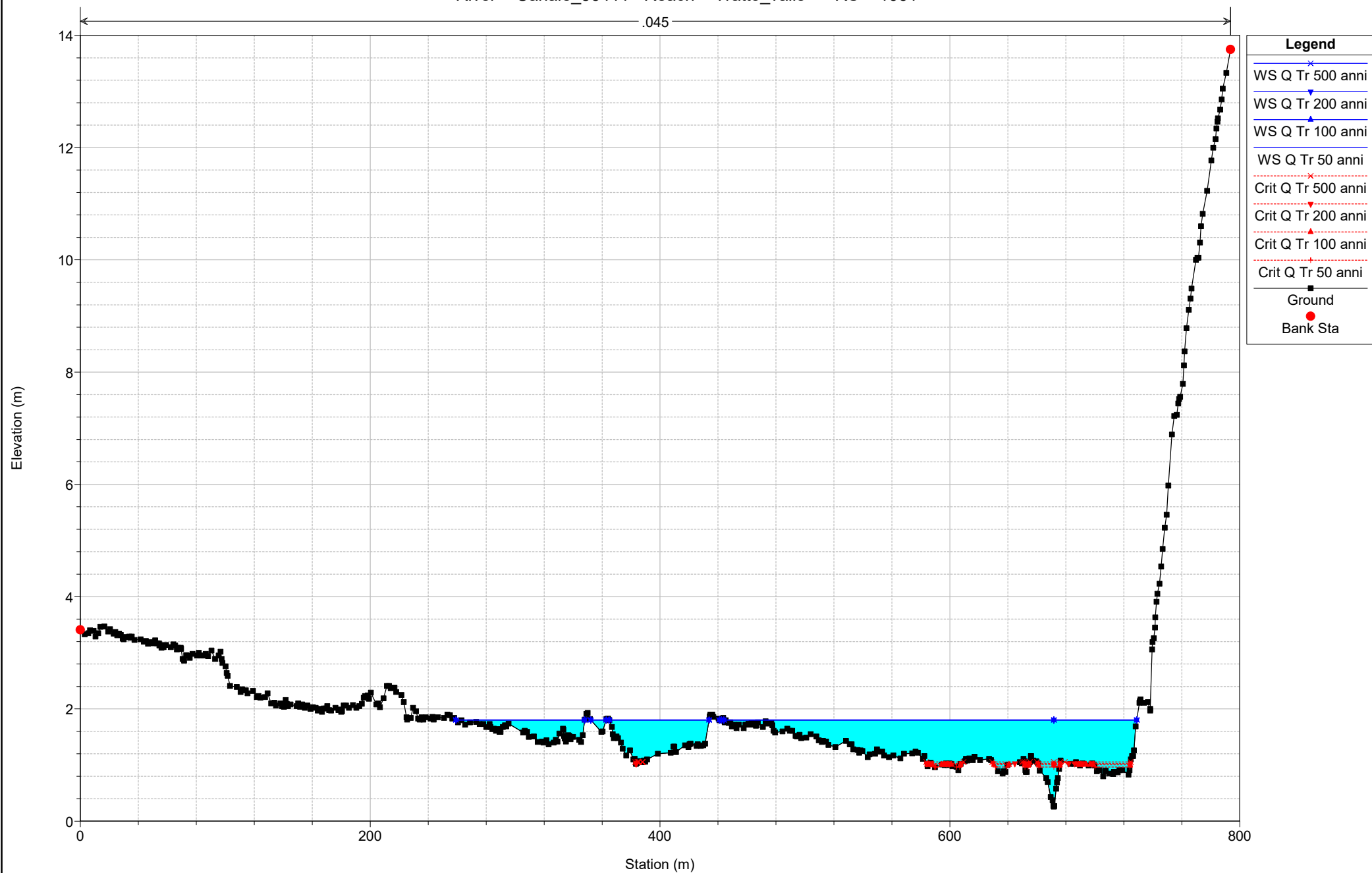
River = Canale_56411 Reach = Tratto_valle RS = 1537



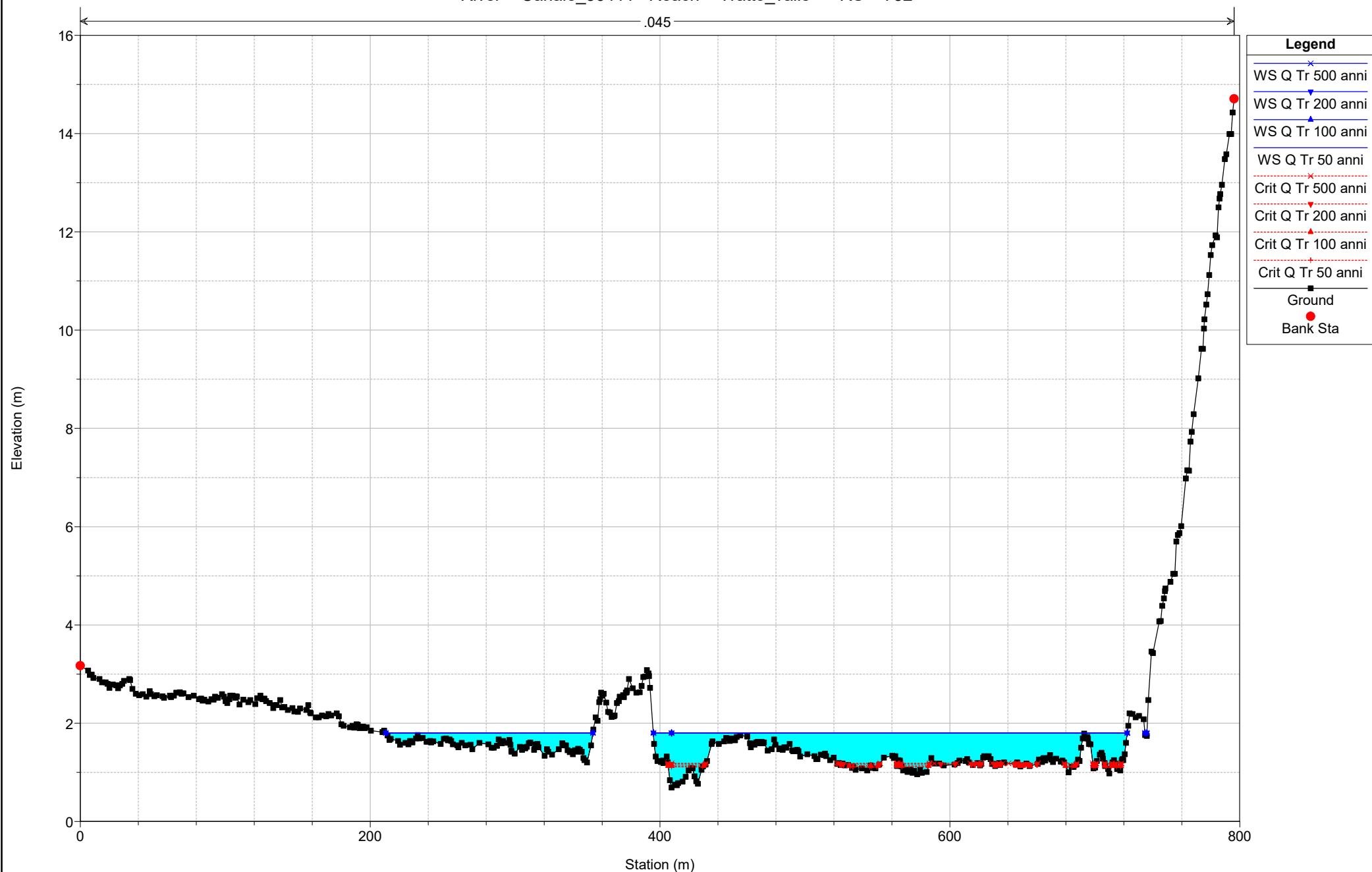
River = Canale_56411 Reach = Tratto_valle RS = 1354



River = Canale_56411 Reach = Tratto_valle RS = 1061



River = Canale_56411 Reach = Tratto_valle RS = 752



River = Canale_56411 Reach = Tratto_valle RS = 362

